

Arizona, Pre 1930, White Border

Post Card Collection

Section 5 — Grand Canyon (Above) to H

By Al Ring

Early and Pre 1930, White Border: (Around 1898 to 1930)

Pioneer Era (Pre 1898) — Most pre-1898 postcards share a few common traits: The postcard of this era is characterized by an undivided back (no line going down the center of the back of the postcard), and many contain printed lines on the back for the name of the addressee and his address only.

Private Mailing Card Era (1898 to December 24, 1901) — On May 19, 1898, by an act of Congress, private printers were granted permission to print and sell cards that bore the inscription “Private Mailing card.” Cost of postage reduced from 2 cents to 1 cent.

Undivided Back “Postcard” Era (December 24, 1901 to March 1, 1907) — The use of the word “POST CARD/POSTCARD” (as one or two words) was granted by the government to private printers. Writing was still not permitted on the address side.

Divided Back Era (March 1, 1907 to 1915) (Golden Age) — Postcards with a divided back were finally permitted on March 1, 1907. The address had to be written on the right side of the back of the postcard while the left side was reserved for writing messages.

White Border Era (1915-1930) — After WWI printers of view postcards, to save ink, a white border was left around the view, thus we call them “White Border” postcards. The higher cost of post-war publishing combined with inexperienced labor caused the production of poorer quality cards.

Photos at 45%.

Arizona, Pre 1930 Index

Acoma
Ajo
Animals
Apache Trail, Lake
Arizona
Ash Fork, Ashfork
Benson
Bisbee, Lowell, Warren
Bumble Bee
Cameron
Camp Verde
Canyon De Chelly, White House
Canyon Diablo
Canyon Lake
Casa Grande
Chandler
Clarkdale
Clarkstown
Claypool
Clifton
Coolidge, Dam
Cottonwood
Crozier Canyon
Douglas
Fish Creek
Flagstaff
Flowers, Cactus, Desert, Saguaro
Fort Apache
Fort Bowie, Bowie
Fort Defiance
Fort Huachuca
Fort Whipple, Whipple
Four Corners
Ganado
Glendale
Globe, Miami
Gold Roads
Grand Canyon, Kaibab Forest, North Rim
Hayden
Holbrook
Hoover Dam, Boulder
Hot Springs, Castle Hot Springs
Humboldt
Indians
Indians Apache
Indians Hopi
Indians Navajo
Jerome
Johnson's Canyon
Jokake
Kingman
Lee's Ferry
Littlefield
Marble Canyon, Navajo Bridge
Maricopa
Mayer
Mesa
Metcalf

Meteor Crater
Montezuma's Castle/Well
Monument Valley
Morenci
Naco
Needles
Nogales
Oatman
Oracle
Oro Blanco
Painted Desert, Adamana
Parker
Patagonia
Paul Spur
Peach Springs
Petrified Forest, Adamana
Phoenix, Camelback, Encantio, Heard, Jokaka
Picacho Peak
Portal
Prescott, Granite Dells
Rainbow Bridge
Ray
Red Rock
Rimrock
Roosevelt, Roosevelt Dam
Sabino Canyon
Safford
Saint Johns
Saint Michaels
Salome
Salt River
San Francisco
San Xavier
Scottsdale
Sedona, Oak Creek
Seeligman
Somerton
Springerville
Sunset Crater, Mountain
Superior
Superstition Mountain
Tempe
Tombstone
Tonto
Topcock
Trains
Tucson
Tumacacori
University of Arizona
Walnut canyon
Welton
White Mountain
Wickenburg
Willcox, Wilcox
Williams
Winslow
Yarnell
Yucca
Yuma

Al Ring - Arizona Postcards-Pre 1930: Grand Canyon/Kaibab Forest/North Rim



AR29 Above The Clouds, Grand Canyon, Ariz.



AR30 Down The Grand Canyon From River Point



AR31 Grand View Point, Grand Canyon



AR32 Up The Grand Canyon From River Point



AR34 Colorado River At The Foot Of Bright Angel Trail, Grand Canyon



AR35 Sunset At Rows Point, Grand Canyon



AR36 O'Neills Point, Grand Canyon



AR37 Anvil Rock, Grand Canyon



AR39 Sunset Lights And Shadows, Grand Canyon



AR40 Grand Canyon From Bissels Point.




AR41 The Grand Canyon From Bright Angel Trail



AR42 Arizona, Grand Canyon, Colorado River



AR43 Bright Angel Point, North Rim, Grand Canyon




AR44 The Magnificent Coloring Of The Grand Canyon



AR45 Cape Horn—644 Ft. Below The Rim.


Al Ring - Arizona Postcards-Pre 1930: Grand Canyon/Kaibab Forest/North Rim




East From (Hopi) Rowe Point.



First Mile Of Bright Angel Trail-1300 Ft.



From (2) Hermit Trail Above Hermit Ca



From (3) The Plateau-1300 Ft. Above The



From (4) El Tovar Hotel.



G-11 Grand Canyon From Grand View Po



G-12 Grand Canyon In winter, Near El




G-13 View From Mojave Point




G-14 Grand Canyon From Pima Point



G-15 View From Powell Point



G-17 View From El Tovar, Showing The



G-18 View Of The Canyon. Near Bright



G-19 View From Hopi Point, Grand Cany



G-2 Colorado River And Gorge From Plat



G-21 On Bright Angel Trail, Grand Cany

Al Ring - Arizona Postcards-Pre 1930: Grand Canyon/Kaibab Forest/North Rim



G-3 El Tovar Hotel



G-4 Cape Horn, Bright Angel Trail



G-6 On Bright Angel Trail




G-7 Zoroaster from The Colorado River




Grand (1) Canyon From El Tovar Hotel.



Grand (2) Canyon Of Arizona



Grand (3) Canyon From Bright Angel Poi



Grand (4) Canyon From Point Imperial



Grand (5) Canyon National Park Arizona




Grand (6) Canyon, Arizona.



Grand (7) Canyon Visitors Are Cordially




Grand (8) Canyon Of Arizona



Granite Gorge, Grand Canyon, Arizona



H 1077 The Fire Place, Hermit's Rest.



H. 2364 Hermit's Rest At End Of Hermit

Al Ring - Arizona Postcards-Pre 1930: Grand Canyon/Kaibab Forest/North Rim



H. 2370. General View From Bright Ang



H. 2371. Granite Gorge Showing The Col



H. 2551. The Rest House. Grand Canyon



H. 2564. Desert View Looking West Gran




H-1082 Hermit's Rest, Grand Canyon, Ar




H-1083 The Porch, Hermit's Rest, Grand



H-1084 The Fire Place, Hermit's Rest, Gr



H-1147 Indians Beholding The Grand Ca



H-1150 On The Hermit Trail, Grand Can



H-1158 The Lookout Near Top Of Bright



H-1210. Hotel El Tovar, Grand Canyon,



H-1213 The Lookout, Grand Canyon, Ari



H-1214 Hotel El Tovar, Grand Canyon, A



H-1213 Sunset From Mojave Point Grand



H-1283 Auto Party, Hotel El Tovar, Grand

Al Ring - Arizona Postcards-Pre 1930: Grand Canyon/Kaibab Forest/North Rim



G-1296 Zig Zags On Bright Angel Trail



H-1300 Jacobs Ladder On Bright Angel



H-1303 Granite Gorge From Bright Ange



H-1311 Granite Gorge From The Plateau,



H-1319 Near Head Of Hermit Trail Grand



H-1321 Looking North From Near Pima



H-1325 Looking Down Cathedral Stairs,



H-1326 Across From Grand View Point,



H-1332 Bright Angel Camp, Grand Cany



H-1335 Santa Fe Station, Grand Canyon



H-1341 Caretakers Room At Hermit Rest



H-1343 View, Hermit Rest, Windows Ov



H-1486 Hermit's Rest, Grand Canyon Na



H-1486 Hermit's Rest, Grand Canyon Nati



H-1486 Hermit's Rest, Grand Canyon Nati

Al Ring - Arizona Postcards-Pre 1930: Grand Canyon/Kaibab Forest/North Rim



H-1487 80738 The Fire Place, Hermit's



H-1487. A-97920 The Fire Place, Her-



H-1487 The Fire Place, Hermit's Rest, G



H-1503 AQ-156 Grand Canyon From



H-1503 Grand Canyon, Arizona, From Ya



H-1504 Granite Gorge From Bright Angel



H-1505 A-99457 Looking Down Cathedr



H-1505 80717 Looking Down Cathedral




H-1505 Looking Down Cathedral Stairs



H-1506 The Canyon Seen Through Pines



H-1506 80718 The Canyon Seen Through



H-1507 80719 One Of The Sheer Walls O



H-1507 A-99574 One Of The Sheer Wall




H-1507 One Of The Sheer Walls On Hermi



H-1508 12944 Devil's Corkscrew On Brig

Al Ring - Arizona Postcards-Pre 1930: Grand Canyon/Kaibab Forest/North Rim



H-1508 99472 The Devil's Corkscrew On



H-1508 The Devil's Corkscrew On Brigh



H-1509 Grand Canyon From Summit Of



H-1510 AQ107 El Tovar Hotel, Grand Ca



H-1510 Hotel El Tovar, Grand Canyon




H-1510 111232 Hotel El Tovar, Grand Ca



H-1510 80720 Hotel El Tovar, Grand



H-1510 A-98165 Hotel El Tovar, Grand



H-1511 79021 Scene Near Bright Angel



H-1511 Scene Near Bright Angel Cove,



H-1512 Looking Across The Canyon Fro




H-1513 80721 The Colorado River At Fo



H-1513 A-97917 The Colorado River At



H-1513 97917 The Colorado River At Foot



H-1514 A-99459 Sunset From Mojave Poi

Al Ring - Arizona Postcards-Pre 1930: Grand Canyon/Kaibab Forest/North Rim



H-1514 79528 Sunset From Mojave Point



H-1514 99459 Sunset From Mohave Point



H-1514 Sunset From Mojave Point, Grand Canyon



H-1515 80722 Cloud Shadows From Hopi Point




H-1515 Cloud Shadows From Hopi Point




H-1516 AQ-109 Northwest From Pima Point



H-1516 Northwest From Pima Point, Grand Canyon



H-1516 80723 Northwest From Pima Point



H-1516 A-98085 Northwest From Pima Point



H-1517 10925 The Canyon From Hotel El Tovar



H-1517 AQ-130 The Canyon From Hotel El Tovar



H-1517 Grand Canyon, Arizona, From Hotel El Tovar



H-1518 Looking East From Hopi Point



H-1518 80724 Looking East From Hopi Point



H-1519 80725 The Canyon From El Tovar

Al Ring - Arizona Postcards-Pre 1930: Grand Canyon/Kaibab Forest/North Rim



H-1519 The Grand canyon From El Tovar



H-1520 80726 A Canyon Vista From Bri



H-1520 A Canyon Vista From Bright An



H-1521 Grand Canyon National Park,



H-1522 Fog Effects Near Hotel El Tovar



H-1523 79347 The Grand Canyon, Arizon



H-1523 The Grand Canyon, Arizona




H-1524 Grand Canyon, Arizona, From Ne




H-1526 Sunrise In Grand Canyon, Grand



H-1526 Pima Point, Grand Canyon, Arizo



H-1527 79526 North From Pima Point, G




H-1527 North From Pima Point, Grand C



H-1529 79529 Looking Northeast From



H-1529 A-99452 Northeast From Mojave



H-1529 Looking Northeast From Mojave

Al Ring - Arizona Postcards-Pre 1930: Grand Canyon/Kaibab Forest/North Rim



H-1530 79532 After A Storm-Across The




H-1530 After The Storm—Across The Ca




H-1530 AQ-84 The View From Pima Poi



H-1531 Grand canyon, Arizona, From Ho




H-1532 12304 From Hopi Point, Grand C




H-1532 A-99448 View From Hopi Point,



H-1532 Grand Canyon, Arizona, From Ho



H-1513 6323 Eroded Column Near Yavap




H-1513 Eroded Column Near Yavapai Po



H-1534 Grand Canyon, Arizona, From Y



H-1535 79527 Night Lights And Shadows



H-1535 North From Near Mojave Point A



H-1536 A-97921 Sunrise From Hermit T



H-1536 Sunrise From Hermit Trail, Grand



H-1537 80728 The Porch At Hermit's Res

Al Ring - Arizona Postcards-Pre 1930: Grand Canyon/Kaibab Forest/North Rim



H-1537 AQ-112 The Porch At Hermit's



H-1537 A-98048 The Porch At Hermit's



H-1538 AQ-131 Hotel El Tovar, Grand C



H-1538 80729 Hotel El Tovar, Grand Can



H-1538 Hotel El Tovar, Grand Canyon N



H-1539 80730 No Man's Land From Near



H-1539 A-99453 No Man's Land From N



H-1539 No Man's Land, From Near Her




H-1540 The Lookout, Grand Canyon Nat



H-1540 The Lookout, Grand Canyon, Ari



H-1541 80732 Top Of Red Sandstone Cliff



H-1541 Top Of Red Sandstone Cliffs On



H-1542 A-95455 Along The Cliffs On He



H-1542 Along The Cliffs On Hermit Trail



H-1542 79813 Along The Cliffs On Hermi

Al Ring - Arizona Postcards-Pre 1930: Grand Canyon/Kaibab Forest/North Rim



H-1543 Grand Canyon, Ariz. From In Fro



H-1544 80734 An Evening View From M



H-1544 General View From Mohave Poi



H-1544 General View From Mohave Point




H-1570 81715 The Towering Cliffs Above




H-1570 AQ-114 The Towering Cliffs Avo



H-1570 81101 The Towering Cliffs Above



H-1570 The Towering Cliffs Above Herm




H-1570 97923 The Towering Cliffs Above



H.1888. A-98082 The Stairs To Hermits



H-1888 The Stairs To Hermit's Rest



H-1890 AQ-159 Telescope In The Looko



H-1890 The Lookout, Grand Canyon Nat



H-1914 AQ-116 The Hopi House, Grand C



H-1914 12941 The Hopi House, Grand C

Al Ring - Arizona Postcards-Pre 1930: Grand Canyon/Kaibab Forest/North Rim



H-1914 97912 The Hopi House, Grand C



H-1914 Hopi House, Grand Canyon Nati



H-1915 Hotel El Tovar, Grand Canyon N



H-1915 AQ-117 Hotel El Tovar, Grand C



H-1915 Hotel El Tovar, Grand Canyon N



H-1924 The Dining Room, El Tovar Hotel



H-1924 12993 The Dining Room, Hotel E



H-1934 AQ-160 The Rendezvous, Hotel



H-1934 79285 The Rendezvous, El Tovar



H-2077 The Great Cliffs Near Head Of B



H-2100 Evening Shadows, Grand Canyon



H-2101 80992 The Battleship, Grand Can



H-2101 AQ162 The Battleship, Grand Ca



H-2101 The Battleship, Grand Canyon Nat



H-2280 Grand Canyon Arizona, From Gra

Al Ring - Arizona Postcards-Pre 1930: Grand Canyon/Kaibab Forest/North Rim



H-2280 14935 The canyon From Grand



H-2281. AQ-85 A Storm In The Canyon



H-2281 79083 A Strom In The Canyon




H-2282 79491 A Strom In The Canyon, G



H-2282 A Strom In The Canyon, From Ne



H2600 Indians Beholding The Grand Can



H2608 Hotel El Tovar, Grand Canyon, Ar



H2609 The Grand Canyon From Pima Poi



H2616 On The Hermit Trail, Grand Cany



H2629 Hopi House, Grand Canyon, Arizo



H-2768 Bright Angel Camp, Grand Canyo



H-2769 Hermit Creek Trail



H-2769. AQ-119 The Trail To The River



H02818 Entrance To Hotel El Tovar, Gran



H-2826 81300 On Hermit Trail, Grand Ca

Al Ring - Arizona Postcards-Pre 1930: Grand Canyon/Kaibab Forest/North Rim



H-2826. AQ-133 On Hermit Trail, Grand



H-2827. A-97922 On Hermit Trail, 1700



H-2827 On Hermit Trail 1700 Feet Belo



H-2828 Desert View Looking North, Gran



H-2830 Powell's Monument, Maricopa P



H-2831 A Stop At The Indian Gardens, G



H-2831. A-98078 A Stop At The Indian G



H-2832. Across From Grand View Point



H-2841 Grand Canyon From Hermit Rim



H-2862. A-86990 Kaibab Suspension Brid



H-2862 81378 Kaibab Suspension Bridge



H02862 Kaibab Suspension Bridge Over



H-2871 81377 Kaibab Suspension Bridge



H-2871. A-86991 Kaibab Suspension Brid



H-2871. R-86991 General View Kaibab S

Al Ring - Arizona Postcards-Pre 1930: Grand Canyon/Kaibab Forest/North Rim



H-2909 Grand Canyon, Arizona, From Gr



H-2910 AQ-145 Sunlight And Shadow D



H-2910 81434 Sunlight and Shadow, Des



H-2911 81435 An Early Morning View O



H-2911 AQ135 Early Morning View Over



H-2912 A-99461 Altar Falls On Ribbon C



H-2912 AQ-210 Altar Falls On Ribbon Cr



H-2912 Ribbon Falls, Grand Canyon Nati



G-2952 81468 Phantom Ranch—In The L



H-3100 81696 Storm Clouds In The Cany



H-3105. AQ-148 Sunset In The Granite G



H-3114 81815 The Rapids At Foot Of He



H-3114 97924 The Rapids At Foot Of He



H-3115 81839 After A Storm, Bright Ange



H-3118 A-97925 On The Tonto Trail, Gra

Al Ring - Arizona Postcards-Pre 1930: Grand Canyon/Kaibab Forest/North Rim



H-3118 81838 On The Tonto Trail, Grand Canyon



H-3119 A-97915 The Zig-Zags On Bright Angel Trail



H-3119. The Zig-Zags On Bright Angel Trail




H-3120. AQ-153 Thor's Hammer, Grand Canyon



H-3125 97926 Grand View Point, Grand Canyon



H-3125 AQ-154 Grand View Point, Grand Canyon



H-3129 AQ-162 The Battleship, Grand Canyon



H-3145 AQ161 A Party On Bright Angel Trail



H-3145 81720A Party On Bright Angel Trail




H-3145 A Party On Bright Angel Trail, Grand Canyon



H-3146 AQ163 The High Wall At Grand Canyon



H-3152 81697 The Arch At Hermit's Rest



H-3152 AQ-171 The Arch At Hermit's Rest



H-3156 AQ168 Navaho Weaver, Family A



H-3241. North From Bright Angel Point, Grand Canyon


Al Ring - Arizona Postcards-Pre 1930: Grand Canyon/Kaibab Forest/North Rim



H-3242 Cloud Shadows In Bright Angel



H-3243 Grand View, Grand Canyon National



H-3244. The View From Yavapai Point, Grand Canyon



H-3245 Two Canyon Sentinels, Grand Canyon



H-3246. North From Bright Angel Point, Grand Canyon




H-3247. Northwest From Granduer Point, Grand Canyon



H-3248. An Early Morning View From Lookout Studio, Grand Canyon



H-3249. Storm clouds In The Canyon, Grand Canyon



H-3250. The View From Near Grandeur Point, Grand Canyon



H-3251. The Towering Cliffs Above Hermit's Rest, Grand Canyon



H-3252. From Grand View Point, Grand Canyon



H-3632 81885 Grand View Point, Grand Canyon



H-3961 1546-30 The Duck On The Rock, Grand Canyon



H-3963 81958 Phantom Ranch A Mile Below, Grand Canyon



H-3970 1A1212 Airplane View Of Grand Canyon

Al Ring - Arizona Postcards-Pre 1930: Grand Canyon/Kaibab Forest/North Rim



H-3981 82020 National Park Service Ad



H-3983 111214 Trail Party Ready For Th



H-3984 82023 Antelope In Grand Canyo




H-3986 82025 Native Deer Near El Tovar




H-3987 82026 First Mile Of Bright Angel



H-3992 4A357 Sheer Wall On Desert Vie



H-3993 4A355 Glimpse Of Bright Angel




H-3994 82033 View From Near Powell



H-3994 4A358 View From Near Powell



H-3995 Clouds And Shadows From Near



H-3996 82035 On Hermit Rim Drive Near




H-4192 1A___ A View From Yavapai Fo



H-4192 A View From Yavapai Footpath



H-4194 1A2938 North From Near Hopi Poi



H-4194 1A938 North From Near Hopi Po

Al Ring - Arizona Postcards-Pre 1930: Grand Canyon/Kaibab Forest/North Rim



H-4196 1A2939 Looking North From Y



H-4197 Looking Across From El Tovar



H-4201 2A1147 El Tovar Hotel, Grand C



H-4202 2A1148 A Storm In The Canyon



H-4204 2A1150 The Colorado River Fro



H-4205 2A1151 North From Pima Point,



H-4207 2A1154 The Fireplace At Hermit'



H-4208 2A1152 The Outlook From Herm



H-4209 2A1155 Yavapai Observa



H-4210 2A1156 Road Through The Tusay



H-4211 2A1157 The Kaibab Trail From Y



H-4212 2A1158 Looking Toward Vishnu



H-4213 2A1159 Grand View Point, On T



H-4214 2A1160 The Indian Ruins At Mora



H-4216 2A1162 Near Lipan Point, On The

Al Ring - Arizona Postcards-Pre 1930: Grand Canyon/Kaibab Forest/North Rim



H-4217 2A1164 The Watchtower at Dese



H-4218 2A1163 The Kiva, Desert View



H-4220 3A48 The Kiva, Desert View, G



H-4222 4A339 Phantom Ranch, In The La



H-4224 4A348 Afternoon, View From Th



Hopi House, Grand Canyon, Arizona Fred



Hopi House, Grand Canyon, Arizona Fred



Indian Garden Camp-3180 Ft. Below The




Jacob's Ladder-2255 Ft. Below Rim



Looking (1) East From Grand View Point.




Looking (2) North From (O'Neil Point) Y




Looking (3) North From El Tovar. Grand



Looking (4) Up The River From End Of



Looking (5) West From (Rover) Hopi Point



Pima Point Grand Canyon National Park

Al Ring - Arizona Postcards-Pre 1930: Grand Canyon/Kaibab Forest/North Rim



R-34557 Thor's Hammer, Grand Canyon



R-34562 Hotel El Tovar, Grand Canyon,



R-88365 The Kaibab Forest, Northern A




Santa Fe Station Grand Canyon, Arizona



Scene In Kaibab National Forest, Arizona



The (1) Corkscrew Trail-4100 Ft. Below



The (2) Entrance Below, Hermit's Rest



The (3) Grand Canyon Of Arizona.



The (4) Lookout. Grand Canyon, Arizona



The (5) Mighty Torrent Of The Colorado



Trail From Colorado Foot Bridge. Grand



Vercamp's Souvenir Store, Beyond Hopi



Zoroaster From Colorado River Grand Ca



Souvenir Of The Grand Canyon Of A SET 4 x 6



Souvenir Of The Grand Canyon Of A SET 4 x 6

Al Ring - Arizona Postcards-Pre 1930: Grand Canyon/Kaibab Forest/North Rim



Souvenir Of The Grand Canyon Of A SET 4 x 6



Souvenir Of The Grand Canyon Of A SET 4 x 6



Souvenir Of The Grand Canyon Of A SET 4 x 6



Souvenir Of The Grand Canyon Of A SET 4 x 6



Souvenir Of The Grand Canyon Of A SET 4 x 6



Souvenir Of The Grand Canyon Of A SET 4 x 6



Souvenir Of The Grand Canyon Of A SET 4 x 6



Souvenir Of The Grand Canyon Of A SET 4 x 6



Souvenir Of The Grand Canyon Of A SET 4 x 6



Souvenir Of The Grand Canyon Of A SET 4 x 6



Souvenir Of The Grand Canyon Of A SET 4 x 6



Souvenir Of The Grand Canyon Of A SET 4 x 6



Souvenir Of The Grand Canyon Of A SET 4 x 6



Souvenir Of The Grand Canyon Of A SET 4 x 6



Souvenir Of The Grand Canyon Of A SET 4 x 6

Al Ring - Arizona Postcards-Pre 1930: Grand Canyon/Kaibab Forest/North Rim



Souvenir Of The Grand Canyon Of A SET 4 x 6



Souvenir Of The Grand Canyon Of A SET 4 x 6



Souvenir Of The Grand Canyon Of A SET 4 x 6



Souvenir Of The Grand Canyon Of A SET 4 x 6



Souvenir Of The Grand Canyon Of A SET 4 x 6



Souvenir Of The Grand Canyon Of A SET 4 x 6

Al Ring - Arizona Postcards-Pre 1930: Grand Canyon/Kaibab Forest/North Rim



62751 Souvenir Of The Grand Canyon Of A D-3491 Arizona And The Grand Canyon



Grand (1) Canyon National Park

Al Ring - Arizona Postcards-Pre 1930:

Groom Creek

Hayden



Corral And Stables Y.M.C.A. Camp Gro



The Ol Swimming Hole—Phoenix Y.M.



Cooling Slag-American Smelting And Re



Hayden, Arizona

Al Ring - Arizona Postcards-Pre 1930:

Holbrook

Hoover/Boulder Dam



122388 Courthouse, Holbrook, Arizona




122500 Little Colorado River Bridge, H



High School. Holbrook, Ariz.



Masonic Temple. Holbrook, Ariz.



This Is One Of Numerous Views In The



12. Boulder Dam



2455-29 Boulder Canyon Dam site, Arizon




2A1183 Entrance To One Of the Four 56



4A304 Boulder Dam And Colorado River



4A309 A Close-Up Showing Construction



5A238 Showing Power House Foundation


Al Ring - Arizona Postcards-Pre 1930: Hoover/Boulder Dam Hot/Castle Hot Springs



6DK-1796 Hoover Dam, Nevada-Arizona




A-204 Boulder Dam From The Air



Boulder Canyon Dam Site, Arizona.



Hoover Dam, Now Under Construction O



1410 A Mountain View From Castle Hot



1413 On The Stage Road To Castle Hot S



1414 Ready For The Trail Castle Hot Spri



1418 The Southwest Limited Castle Hot S




16 View Of Castle Hot Springs Near Phoe



Castle (1) Hot Springs, Arizona

Al Ring - Arizona Postcards-Pre 1930: Hot/Castle Hot Springs




Castle (2) Hot Springs Hotel Hot Springs,




Castle (3) Hot Springs Hotel Hot Springs,




Castle (4) Hot springs Hot Springs, Arizo



Castle (5) Hot Springs Hotel Hot Springs,




Castle (6) Hot Springs Hot Springs, Arizo




Castle (7) Hot Springs, Arizona




Castle (8) Hot Springs, Arizona Where Its




Castle (9) Creek Castle Hot Springs Hot S



Coaching At Castle Hot Springs, Ariz.



Crater Canyon, Near Castle Hot Springs H



Desert View (Ocatilla In Bloom) Near Hot



Genera; View Castle Hot Springs, Arizon



In Crater Canyon, Near Castle Hot Spring



Living Room, Castle Hot Springs, Arizona



On The Road to Castle Hot Springs, Arizo

Al Ring - Arizona Postcards-Pre 1930: Hot/Castle Hot Springs



Palm Drive, Castle Hot Springs Hot Sprin



Palm House, Castle Hot Springs Arizona



Palm Walk, Castle Hot Springs Hot Sprin



View From Porch, Castle Hot Springs Ari



View Of Golf Links, Castle Hot Springs,

Al Ring - Arizona Postcards-Pre 1930:

Humboldt



15. Humboldt Smelter, Arizona Iron King



Greetings (1) From Humboldt Ariz.



Greetings (2) From Humboldt Ariz.



Humboldt, (1) Arizona.



Humboldt, (2) Arizona.



Humboldt, (3) Arizona.



Main Street, Humboldt, Arizona.



Smelter, Humboldt, Arizona.