

# **Arizona Territorial Postmarks**

**1850's to February 14, 1912**

**(Volume1 — Indexes, Information & Start to G)**

**By Al Ring**

**This collection was started in the early 1990's and then pretty much stopped in the late 1990's. The collection consisted of the entire state of Arizona. In June of 2006 I started to make new presentation pages and update the collection.**

**The information for the pricing and towns in this collection come from Arizona Territorial Postmark Catalogue originally started by Dr. Sheldon H. Dike then taken over by Owen W. Kriege ph. D and now provided by Jewell L. Meyer. Also used in gathering information is The Postal History Foundation, Will C. Barnes *Arizona Place Names, Arizona Territory Post Offices & Postmasters, & Wells Fargo in Arizona Territory* by John and Lillian Theobald, *Railroads of Arizona Vol. 1*, by David F. Myrick, *Ghosts and Ghost Towns*, by W. J. "Jack" Way, *Ghost Towns and Historical Haunts in Arizona*, by Thelma Heatwole, *Arizona's Best Ghost Towns*, by Philip Varney, and other books where I might get information. Also included many post cards from Al Ring's collection and <http://www.ghosttowns.com/states/az/az.html>.**

## **Points of Interest**

**Congress formed the Arizona Territory in 1862, and it was approved by President Lincoln on February 24, 1863.**

**Around 2004 Jewell Meyer got with John Birkinbine II, John Peters, Peter Rathwell and Henry G. Turnbull and re-valued the value of the postmarks. It was felt there was enough new information as to the amount of postmarks available, new ones being found and other facts that made an adjustment necessary. This means you may see values from say 1998 higher than the 2006 catalog.**

**In determining the value of an item with more than one postmark type, such as a registered cover or a registry receipt, the value of only one marking is use.**

# Value of Postmarks

The value number shown for each type is for a good readable strike on a sound cover.

The Key to the Value Numbers is as follows:

<u>Value No.</u>	<u>Range</u>	<u>Value No.</u>	<u>Range</u>
------------------	--------------	------------------	--------------

**As of 2007**

0	\$5—\$10	8	\$1000—\$2000
1	\$10—\$20	9	\$2000—\$3000
2	\$20—\$40	10	\$3000—\$4000
3	\$40—\$70	11	\$4000—\$5000
4	\$70—100	12	\$5000—\$7500
5	\$100—\$200	13	\$7500—10000
6	\$200—\$400	14	\$10000—\$15000
7	\$400—\$1000	15	\$15000—\$20000
		16	\$20000—

There is a definite preference by most territorial postmark collectors for normal size covers; however, when a postmark is found on other items, then the average dollar value associated with each Value Number must be multiplied by the factor in the following table to determine the worth of the item:

<u>Postmarked Item</u>	<u>Multiply by</u>
Postal card or post card	0.75
Cover front only	0.75
Registry receipt card	0.5.
Legal or oversize cover	0.5
Piece with stamp	0.1
Postmark used as receiving of transit mark	0.25 back, 0.40 front
Cut square (no stamp)	0.05
Cut-to-shape	0.02

In adjusting the value to account for the condition of the strike, use the following factors:

<u>Condition</u>	<u>Multiply by</u>
Brilliant	2.0
Fine	1.4
Good	1.0
Fair	0.6
Poor	0.2

To account for the condition of the postmarked item, use the following factors:

<u>Condition</u>	<u>Multiply by</u>
Fresh	1.3
Sound	1.0
Moderately worn	0.8
Worn	0.6
Badly worn/Tears	0.2 to 0.5

# Postmark Code

The postmark code used in this edition of the catalog is defined below. The code looks complicated at first glance, but is basically fairly simple, being split into six parts: Basic design, State Designation, Additional Features, Date Type, Style of Printing, and Size. These are discussed on the following page in detail.

1. Basic Design. This is the first letter or letters (C, OV, or OC) followed by a number. The basic design numbers are:

C1	= Single plain circular outline
C2	= Single toothed circular killer
C21	= Double-circle outline
C22	= Double-circle outline
C31	= Double circle
C41	= Double circle outline plus inner circle
C51	= Double circle outline plus double inner circle
OV1	= Single plain oval outline
OV21	= Double oval outline
OV22	= Double oval outline, outer oval toothed
OC1	= Signal octagonal outline
OC6	= Single octagonal oblong outline
OC31	= Double octagonal outline plus inner circle
OC61	= Double octagonal oblong outline
R1	= Dashed rectangular outline

Other type designations are straight--line (SL), manuscript (M), registry markings (REG), and express markings (EX). Replacing the A, B and C designations used in previous editions of this catalog are Doane Type 1, Type 2, and Type 3 and 4 - Bar identifications familiar to most collectors. The number following the Type number in a Doane cancellation indicates the numeral between bars.

2. State Designation. This is the letter immediately following the basic design designation. The letters are assigned to Arizona markings are as follows:

a-- A.T.	f-- ARIZONA TER.	m-- ARIZONIA
b-- ARIZ.	g-- ARIZOA	n-- ARIZONA TERR.
c-- ARIZ. T.	h-- ARI.	p-- ARIZA
d-- ARIZ. TER.	j-- ARZ.	q-- ARIZONA T.
e-- ARIZONA	k-- ARIZ. TY.	r-- N.M.

Where the state designation letter is followed by an apostrophe, it signifies that the state follows the town name in clockwise or left-to-right order.



# Postmark Code

3. Additional Features. This is the number, if any, following the state abbreviation letter. The following numbers have been assigned:

1 = with county at the bottom	11 = with stars
2 = with county straight-line	13 = with decorative lines
3 = with county at the top	15 = with M.O.B.
9 = with postmaster's name	16 = with received, rec'd, or receiver
10 = with Maltese crosses	17 = with Registered

4. Date Type. This is a letter followed by a numbers. These have the following meanings: (M = Month, D = Day, Y = Year, T = Time.)

A1 = MD  
A2 = MD on same line  
M1 = Manuscript marking, early period  
M2 = Manuscript marking, late period  
N1 = MDY in any order arranged vertically  
N3 = N1 type but with year missing

S1 = MDY in straight line  
T1 = MDYT in any order, arranged vertically  
T2 = T1 type with bar replacing time or with time missing, any order  
T6 = (MD) TY with month and day on same line  
T7 = (MD)TY with year outside the circle  
T8 = (MD)TAY with only last two digits of year  
T9 = (MD)TY with year in outer circle  
T10 = (MDY)TY with no M,D,orY

5. Style of Printing. Either one or three letters R or B referring to Roman (with serifs) or block letters for the town, state, and date respectively. A single letter means all are the same style type. A lower-case letter means that lower case letters apply.
6. Size. This is the diameter measured in millimeters. Ovals and rectangles are expressed as height times width.

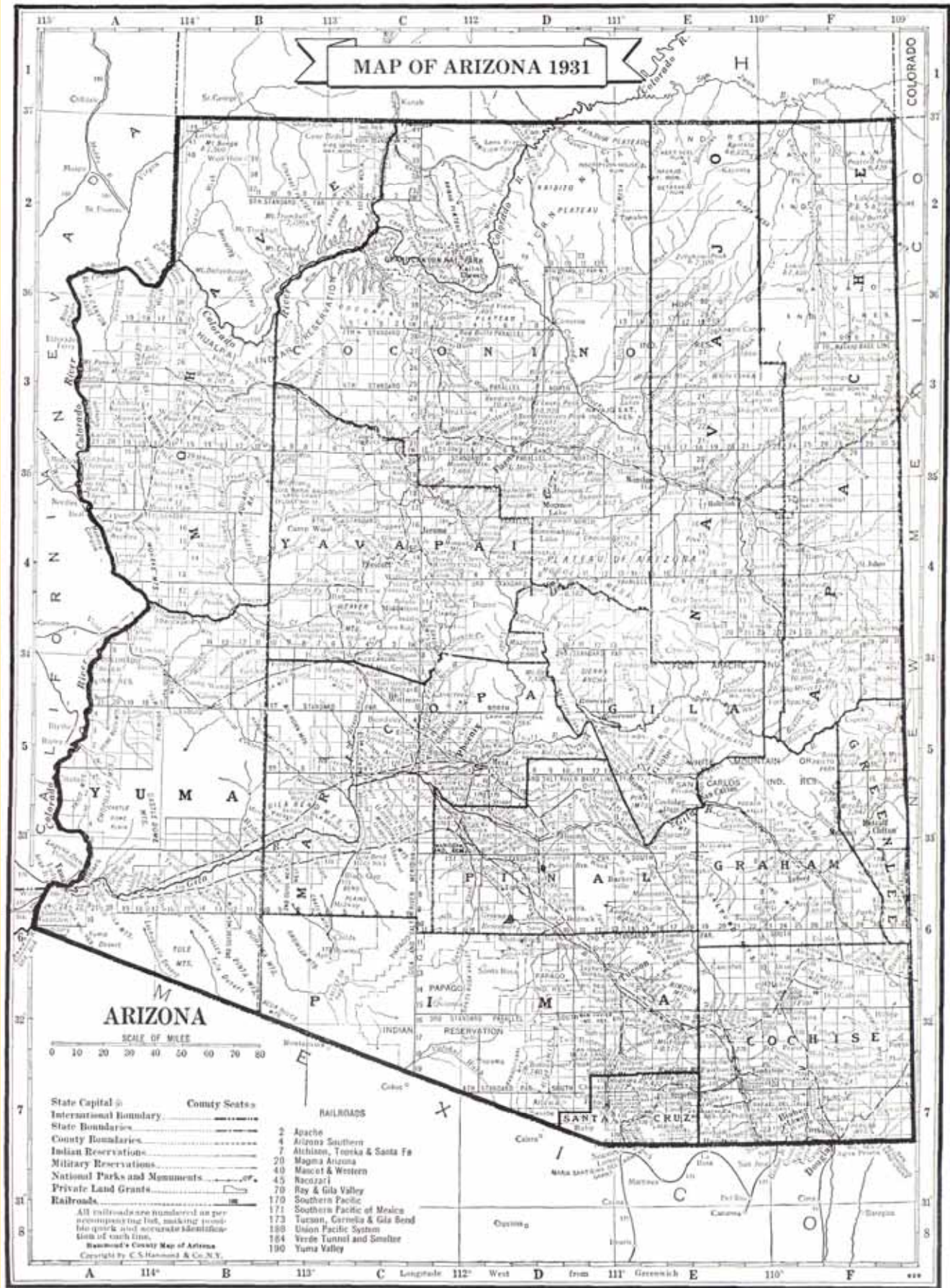


# Arizona 1884

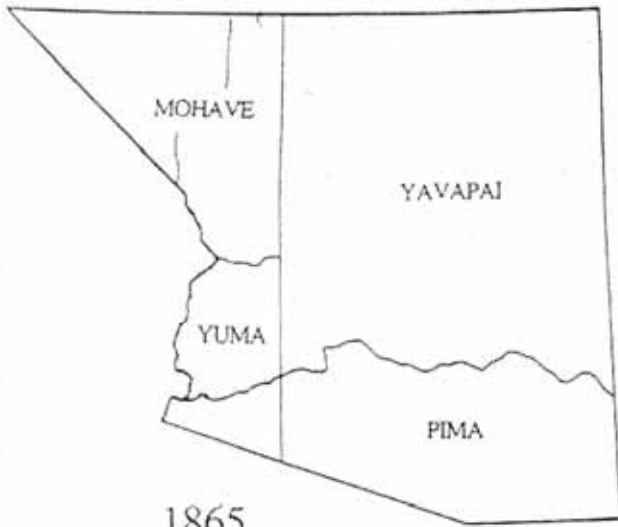




# Arizona 1931



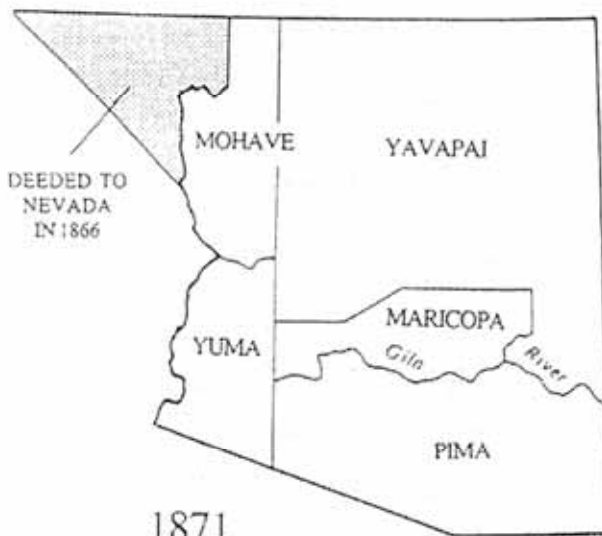
# Chronological Progression Of Arizona Borders



1865



1864



1871



1875

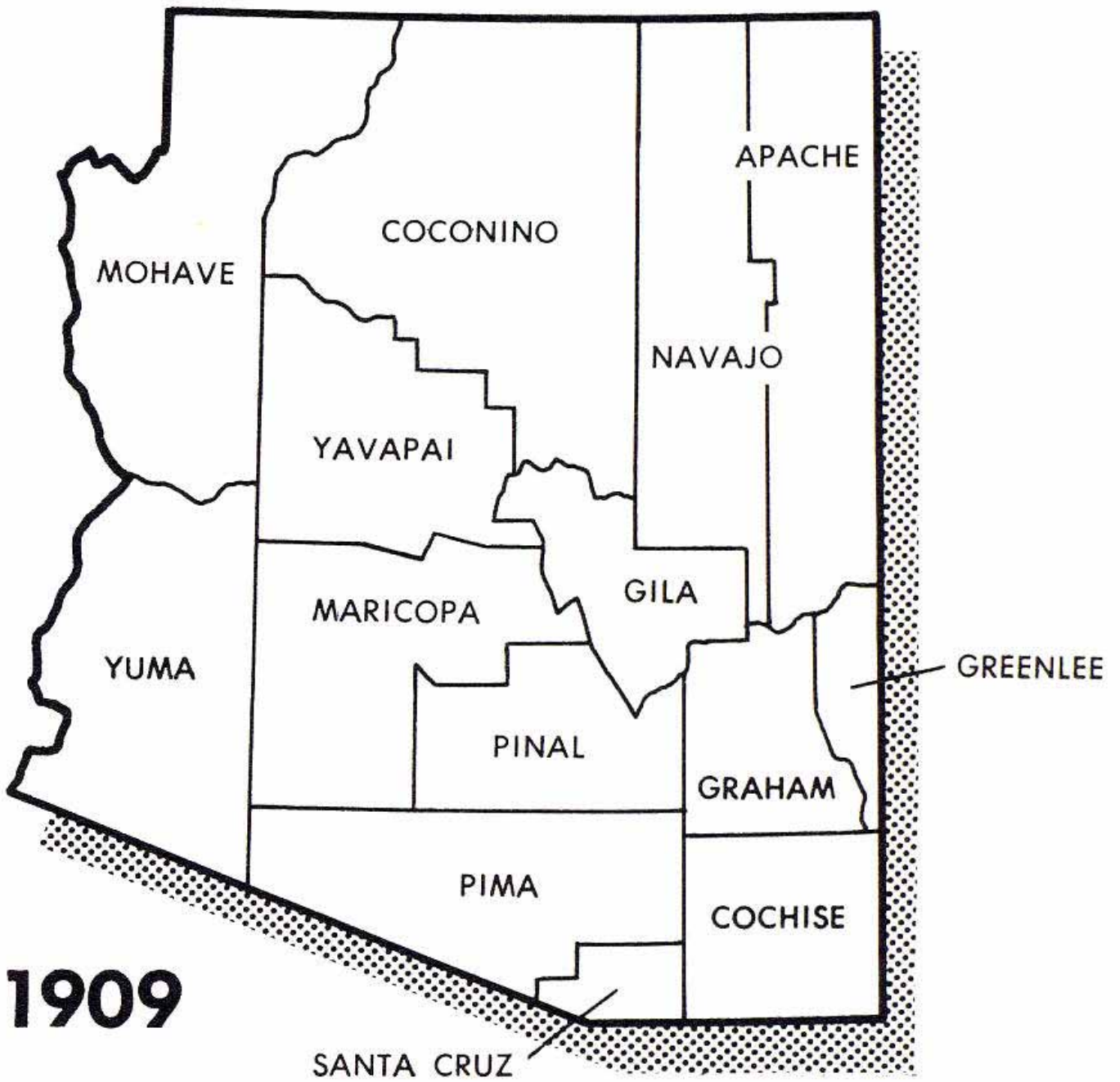


1877



1879

# Arizona Counties





# Wells Fargo In Arizona Territory

**FROM: Wells Fargo in Arizona Territory, by John and Lillian Theobald, edited by Bert M. Fireman, 1878.**

Wells Fargo, so far as is known, never operated stage coaches under its own name in Arizona, although it did in other Western states.

As a prize of the quickly-ended Mexican War, the United States in 1848 acquired California, Nevada, Utah, part of Colorado, and Arizona and New Mexico north of the Gila River. With the Gadsden Purchase of 1854 there was added to this new territory more land south of that natural river barrier to provide a desirable railroad route to the Pacific shore. Present-day Arizona thus came into the union largely with the Mexican Cession and was part of the territory of New Mexico organized in 1859 and enlarged four years later with the Gadsden Purchase. The new territory immediately attracted settlers who developed agriculture and mining enterprises, although Arizona's first important role was as an all-weather, low-altitude route chosen to accommodate the first transcontinental mail service to California.

Twenty-five stations of the Butterfield Overland Mail were located in territorial Arizona, many of them acquired from the predecessor San Antonio & San Diego firm along with its stock and rolling equipment.

Ordinary express including mail as well as parcels of all sorts, soon was being carried on the Butterfield route under the management of Wells Fargo, which had provided financial backing to Butterfield.

1871:

The *Express Directory* included the following Arizona points in its "list of principal Points, Counties and States, Showing the nearest express office to same in Territory occupied by Wells Fargo & Company":

Place	County	State	Express To:
Adamsville	Pima	A. T.	Arizona City
Arizona City	Yuma	A. T.	Arizona City
Beale Springs	Mohave	A. T.	Ehrenberg
Camp Apache	Pima (1)	A. T.	Arizona City
Camp Bowie	Pima	A. T.	Arizona City
Camp Colorado	(2)	A. T.	Ehrenberg
Camp Crittenden	Yavapai (3)	A. T.	Arizona City

- (7) Camp Thomas was in Pima County, which comprised most of eastern Arizona south of the Gila River.
- (8) Florence was in Pima County at the time; Pinal County had not yet been created.
- (9) Mesilla was in Doña Ana County, New Mexico.
- (10) Phoenix became the county seat of Maricopa County in 1871.
- (11) Skull Valley was in Yavapai County.
- (12) Walnut Grove was in Yavapai County.
- (13) Williams Fork was in Mohave County.

Camp Date Creek	Yavapai	A. T.	Ehrenberg
Camp Grant	Pima	A. T.	Arizona City
Camp Hualpai	Yavapai	A. T.	Ehrenberg
Camp Infantry	Yavapai	A. T.	Arizona City
Camp Lowell	(4)	A. T.	Arizona City
Camp McDowell	Yavapai (5)	A. T.	Arizona City
Camp Mogollon	Yavapai	A. T.	Arizona City
Camp Mohave (Mojave)	Mohave	A. T.	Ehrenberg
Camp Pinal	Yavapai (6)	A. T.	Arizona City
Camp Thomas	Yavapai (7)	A. T.	Arizona City
Camp Toll Gate	Yavapai	A. T.	Ehrenberg
Camp Verde	Yavapai	A. T.	Ehrenberg
Camp Whipple	Yavapai	A. T.	Ehrenberg
Colorado Reserve	Yuma	A. T.	Ehrenberg
Constancia Mine	Yuma	A. T.	Ehrenberg
Cullen's Station	Yavapai	A. T.	Ehrenberg
Deep Wash Station	Yavapai	A. T.	Ehrenberg
Desert Station	Yavapai	A. T.	Ehrenberg
Ehrenberg	Yuma	A. T.	Ehrenberg
Florence	Pima (8)	A. T.	Arizona City
Gila River	Pima	A. T.	Arizona City
Kirkland Valley	Yavapai	A. T.	Ehrenberg
La Paz	Yuma	A. T.	Ehrenberg
Maricopa Wells	Pima	A. T.	Arizona City
Mesilla	(9)	A. T.	Pueblo, Colo.
Mill City	Maricopa	A. T.	Ehrenberg
Mineral Park City	Mohave	A. T.	Ehrenberg
Olive City	Yuma	A. T.	Ehrenberg
Parker	Yuma	A. T.	Ehrenberg
Phoenix	Maricopa	A. T.	Ehrenberg
Phoenix	Yavapai (10)	A. T.	Arizona City
Prescott	Yavapai	A. T.	Pueblo, Colo.
Prescott	Yavapai	A. T.	Ehrenberg
Sacaton	Pima	A. T.	Arizona City
Skull Valley	(11)	A. T.	Ehrenberg
Tubac	Pima	A. T.	Arizona City
Tucson	Pima	A. T.	Arizona City
Vulture City	Yavapai	A. T.	Ehrenberg
Vulture Mine	Yavapai	A. T.	Ehrenberg
Walnut Grove	(12)	A. T.	Ehrenberg
Wickenburg	Yavapai	A. T.	Ehrenberg
Williams Fork	(13)	A. T.	San Bernardino, Calif.

(Phoenix and Prescott appear twice in the original, as indicated.)

- (1) Camp Apache was in Yavapai County instead of Pima.
- (2) Camp Colorado was between La Paz and Parker in Yuma County.
- (3) Camp Crittenden was in Pima County, near former Fort Buchanan.
- (4) Camp Lowell was located on the Military Plaza within Tucson.
- (5) Camp McDowell now was in Maricopa County, carved out of Yavapai County in 1871.
- (6) Camp Pinal was in the eastern part of new Maricopa County.

# Wells Fargo In Arizona Territory

FROM: Wells Fargo in Arizona Territory, by John and Lillian Theobald, edited by Bert M. Fireman, 1878.

## Wells Fargo & Co's Express Directory—1880 in Arizona.

Express For	County	Wells Fargo office	Distance from office				
Adamsville	Pinal	Florence	4				
Agua Fria Valley	Yavapai	Prescott					
Alexandria	Yavapai	Prescott	30				
Allen	Yavapai	Prescott					
Antelope	Yavapai	Wickenburg	18				
Antelope Peak	Yuma	Yuma	48				
Apache Pass	Pima	Benson	75				
Arivaca	Pima	Tucson	70				
Arizona City	Yuma	Yuma					
Ash Canon	Pima	Tombstone	25				
Aubrey	Mohave	Yuma	200				
Aztec Mng. Dist.	Pima	Tucson	65				
Baker's Ranch	Yuma	Maricopa					
Bed Rock	Yavapai	Prescott	25				
Big Bug	Yavapai	Prescott	30				
Bill Williams Fork	Mohave	Yuma	200				
Bill Williams Mtn.	Yavapai	Prescott	60				
Bloody Tanks	Pinal	Globe	9				
Blue Bird Mine	Pinal	Globe	7				
Blue Water	Pinal	Casa Grande	10				
Bowers	Yavapai	Prescott					
Bradshaw	Yavapai	Prescott	35				
Brigham City	Apache	Prescott	166				
Bumble Bee	Yavapai	Phenix <sup>1</sup>					
Burke's	Maricopa	Maricopa	52				
Cababi	Pima	Tucson	75				
Cachise District	Pima	Tombstone	30				
Cachise Springs	Pima	Tombstone	25				
Calabassas	Pima	Tucson	65				
Canoe Crossing	Pima	Tucson	34				
Castle Dome	Yuma	Yuma	30				
Cave Creek	Maricopa	Phenix	30				
Centennial Wells	Yuma	Wickenburg	60				
Cerbat	Mohave	Yuma	370				
Cerro Colorado	Pima	Tucson					
Cerville	Yuma	Yuma					
Charleston	Pima	Millville	1				
Charming Dale	Yavapai	Prescott	60				
Chemehuevis	Mohave	Yuma	235				
Chino	Yavapai	Prescott	24				
Chiricahua Mtn.	Pima	Tombstone	60				
Chloride	Mohave	Yuma	370				
Chromo Camp	Pinal	Globe	12				
Cienega	Yavapai	Prescott					
Clifton	Apache	Benson	140				
Clipper Mill	Yavapai	Prescott	5				
Colorado River Reserv.	Yuma	Yuma	185				
Contention Mill	Pima	Contention City					
Cottonwood	Yavapai	Prescott	40				
Cox & Coplin Mine	Maricopa	Globe	11				
Crittenden	Pima	Harshaw	15				
Crook Canon	Yavapai	Prescott	18				
El Capitan Mine	Pinal	Globe	25				
El Paso	Pima	Tucson	96				
Empire Flat	Yuma	Yuma	190				
Empire Ranch	Pima	Pantano	8				
Ehrenberg	Yuma	Yuma	125				
Desert	Pima	Tucson	25				
Dos Cabezas	Pima	Benson	55				
Dragoon City	Pima	Tombstone	18				
Dragoon Mtn.	Pima	Tombstone	18				
Dragoon Springs	Pima	Tombstone	23				
Drew's Ranch	Pima	Contention City	5				
Dripping Springs	Pinal	Florence	48				
Cullen's Station	Yuma	Wickenburg	45				
Cumberland Mine	Yavapai	Wickenburg	20				
Date Creek	Yavapai	Wickenburg	26				
Gila Bend	Yuma	Maricopa	37				
Gila City	Yuma	Yuma	16				
Gillette	Yavapai	Phenix	45				
Gird's Saw Mill	Pima	Millville	15				
Frederick's Mill	Yavapai	Prescott					
Fremont	Yuma	Yuma	150				
Fresnal	Pima	Tucson	90				
Fordville	Yuma	Florence	40				
Foreman's Mill	Maricopa	Globe	18				
Fort Apache	Apache	Benson	192				
Fort Bowie	Pima	Benson	75				
Fort Date Creek	Yavapai	Prescott	54				
Fort Grant	Pima	Benson	75				
Fort Huachuca	Pima	Tombstone	24				
Fort Hualpai	Yavapai	Yuma					
Fort J. A. Rucker	Pima	Tucson	12 <sup>2</sup>				
Fort Lowell	Pima	Tucson	7				
Fort McDowell	Maricopa	Phenix	28				
Fort Mohave <sup>3</sup>	Mohave	Yuma	300				
Fort Rock	Yavapai	Prescott	95				
Fort Rucker	Pima	Tombstone	35				
Fort Thomas	Pima	Benson	115				
Fort Whipple	Yavapai	Prescott	1				
Estrella	Maricopa	Maricopa	18				
Eureka	Yuma	Yuma	45				
Golden Eagle Mill	Pinal	Globe	6				
Gold Hill	Pinal	Globe	6				
Goodwin	Pima	Tucson					
Grand Gulch Mine	Mohave	St. George <sup>4</sup>	70				
Grant	Pinal	Florence	33				
Grape Vine Springs	Maricopa	Globe	25				
Greaterville	Pima	Harshaw	25				
Greenwood	Mohave	Yuma	270				
Hackberry	Mohave	Prescott	145				
Hardyville	Yuma	Yuma	310				
Hassayampa Creek	Yavapai	Prescott	12				
Hayden's Ferry	Maricopa	Phenix	8				
Holland Mine	Pima	Harshaw	10				
Horse Head	Apache	Prescott	150				
Hughes' Ranch	Pima	Harshaw	15				
Hunter's Canon	Pima	Tombstone	25				
Junctionville	Mohave	St. George	115				
Kirkland Valley	Yavapai	Prescott	24				
La Paz	Yuma	Yuma	125				
Lee District	Pima	Tombstone	18				
Lee's Ferry	Yavapai	Lee's <sup>5</sup>	150				
Little Colorado	Apache	Prescott	150				
Little Giant	Pinal	Globe	25				
Liverpool Landing	Mohave	Yuma	250				
Lynx Mining Dist.	Yavapai	Prescott	8				
Mack Morris Mine	Maricopa	Globe	15				
Maryville	Maricopa	Phenix	22				
Mason's Ranch	Pima	Contention City	3				
McCormac Mine	Pinal	Globe	1				
McCracken Mine	Mohave	Yuma	270				
McDowell	Maricopa	Phenix	28				
McMillen	Maricopa	Globe	24				
Mesa City	Maricopa	Phenix	15				
Mexican Mine	Maricopa	Globe	12				
Miami	Pinal	Globe	6				

# Wells Fargo In Arizona Territory

FROM: Wells Fargo in Arizona Territory, by John and Lillian Theobald, edited by Bert M. Fireman, 1878.

## Wells Fargo & Co's Express Directory—1880 in Arizona.

Miller's Canon	Pima	Millville	20	Rood's Ranch	Yuma	Yuma	60
Mineral Creek	Pinal	Globe	16	Round Valley	Pinal	Florence	7
Mineral Hill	Pinal	Florence	15	Safford	Pima	Benson	102
Mineral Park	Mohave	Prescott	145	Saint John	Apache	Prescott	270
Mint Valley	Yavapai	Prescott	12	Saint Joseph	Apache	Prescott	190
Mohawk	Yuma	Maricopa	100	San Carlos	Pinal	Globe	35
Montezuma	Pinal	Florence	12	Sanford	Pinal	Florence	4
Montezuma Canon	Pima	Tombstone	25	San Francisco Mtns.	Yavapai	Prescott	90
Monument	Pima	Tombstone	30	San Pedro	Pima	Benson	8
Mount Hope	Yavapai	Prescott	80	San Xavier	Pima	Tucson	12
Mount Trumbull	Mohave	St. George	50	Santa Maria Mining Co.	Yavapai	Prescott	
Mowry	Pima	Harshaw	7	Santa Rita	Pima	Tucson	45
Mule Mountain	Pima	Tombstone	40	Sasabi Flat	Pima	Tombstone	
New Virginia	Mohave	Yuma		Saw Mill Canon	Pima	Harshaw	12
Norton Landing	Yuma	Yuma	50	Sentinel	Maricopa	Maricopa	67
Ochoaville	Pima	Millville	25	Seymour	Maricopa	Wickenburg	10
Old Hat District	Pima	Benson	30	Signal	Mohave	Yuma	270
Oro Blanco	Pima	Tucson	75	Silver Belle	Pinal	Florence	30
Oroville	Yuma	Wickenburg	60	Silver City	Pinal	Florence	45
Ostrich Mill	Pima	Tucson	75	Silver District	Yuma	Yuma	50
Painted Rock	Maricopa	Maricopa	53	Silver Era Mine	Pinal	Globe	8
Papago	Pima	Tucson	15	Silver King	Pinal	Florence	35
Parker	Yuma	Yuma	185	Silver Queen	Pinal	Florence	35
Patagonia	Pima	Harshaw		Skull Valley	Yavapai	Prescott	18
Peck Mining Dist.	Yavapai	Prescott	30	Smith's Mill	Maricopa	Wickenburg	
People's Valley	Yavapai	Prescott	30	Smithsville	Yavapai	Prescott	20
Phenix	Yavapai	Yuma		Solomonsville	Pima	Pantano	150
Picacho	Pinal	Casa Grande		Spaulding's	Yavapai	Prescott	17
Pima District	Pima	Tucson	20	Springerville	Apache	Benson	150
Pima Indian Agency	Pinal	Casa Grande	16	Stanton	Maricopa	Globe	12
Pima Villages	Pinal	Casa Grande	16	Stanwix	Yuma	Maricopa	71
Pinal	Pinal	Florence	30	Stockton	Pima	Benson	75
Pinal Ranch	Pinal	Globe	18	Stonewall Jackson Mine	Pinal	Globe	15
Pine Springs	Yavapai	Prescott	105	Sunset	Apache	Prescott	150
Pinto Creek Dist.	Pinal	Globe	14	Sweetwater	Pinal	Casa Grande	9
Pioneer City	Pinal	Globe	15	Tanner's Canon	Pima	Tombstone	25
Pioneer Mine	Pinal	Globe	15	Tanner & Hay's Mill	Pima	Tombstone	25
Pioneer Mining Dist.	Pinal	Florence	30	Tempe	Maricopa	Phenix	10
Plomosa	Yuma	Wickenburg	60	Texas Mill	Yuma	Maricopa	
Point of Mountain	Pima	Tucson	20	Thompson Valley	Yavapai	Prescott	21
Puebla Viejo	Pima	Tucson	170	Tiger Mine	Yavapai	Prescott	36
Quajerty <sup>b</sup> District	Maricopa	Maricopa	20	Tip Top	Yavapai	Phenix	48
Rambo Camp	Pima	Globe	5	Tres Alamos	Pima	Benson	9
Ramsey's Canon	Pima	Millville	15	Tubac	Pima	Tucson	58
Redington	Pima	Pantano	35	Turkey Creek	Yavapai	Prescott	26
Red Rock	Pima	Tucson	43	Tyndall District	Pima	Tucson	65
Richmond Basin	Pinal	Globe	14	Tyson Bar	Mohave	Yuma	
Rillito	Pima	Tucson	17	Tyson's Well	Yuma	Yuma	125
Riverside	Pinal	Florence	30	Verde	Yavapai	Prescott	35
				Vulture Mine	Maricopa	Wickenburg	14
				Walnut Creek	Yavapai	Prescott	41
				Walnut Grove	Yavapai	Prescott	38
				Weaver District	Yavapai	Wickenburg	18
				Wheatfields	Maricopa	Florence	80
				Williamson's Valley	Yavapai	Prescott	21
				Willow Ranch	Mohave	Prescott	85
				Woodruff	Apache	Prescott	200
				Woolsey's Ranch	Yuma	Maricopa	90

1. This spelling, without the diphthong, followed a style that had crept into some Arizona newspapers.

2. Lt. John A. (Tony) Rucker, 12th Infantry, drowned while attempting to rescue a fellow officer during a freshet in White Water Canyon, on July 11, 1878, near a military outpost previously called Camp Supply 35 miles north-east of Tombstone (see below). The camp was renamed in his honor. There was no Fort Rucker near Tucson.

3. The Fort was spelled Mojave, although the county was properly Mohave.

4. St. George, in the extreme southwest corner of Utah, was an important Mormon business and religious center, the heart of Utah's "Dixieland".

5. St. George also had the closest Wells Fargo agency to Lee's Ferry, it being about 150 miles northwest of the convenient Colorado River crossing.

6. Perhaps this was meant to be Quijotoa, a brand-new mining development about 60 miles due south of Maricopa, and located on the Papagó Indian Reservation.



# Wells Fargo In Arizona Territory

FROM: Wells Fargo in Arizona Territory, by John and Lillian Theobald, edited by Bert M. Fireman, 1878.

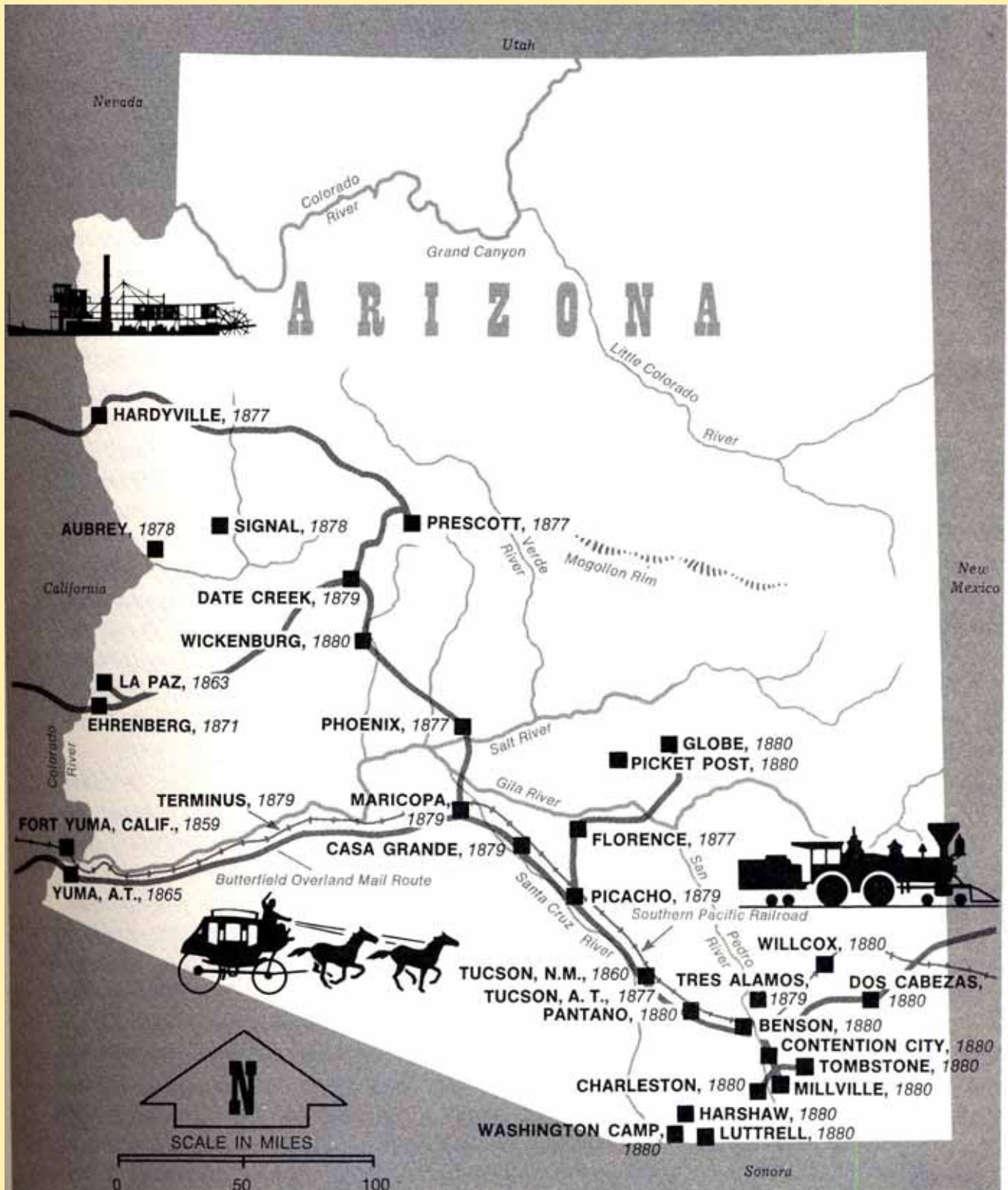
## Dates of the founding of Well Fargo agencies in Arizona Territory, 1863—1912.

1863	1881	1885
La Paz	Bisbee	Canyon Diablo
1865	Gila Bend	Clifton
Yuma	Pinal	Duncan
1871	San Simon	Logan
Ehrenberg	Tubac	1886
1877	Vulture	Bellmont
Florence	1882	Fairview
Hardyville	Holbrook	1887
Phoenix	1883	Fort Bowie
Prescott	Bowie	Harrisburg
Tucson	Calabasas	Prescott Junction
1878	Chalender	Tempe
Aubrey	Chino	1888
Signal	Crittenden	Sentinel
1879	Fairbank	Texas Hill
Casa Grande	Gillett	1889
Date Creek	Huachuca	Harquahala
Maricopa	Nogales	1890
Picacho	Needles	Aztec
Terminus	Pioneer	Red Rock
Tres Alamos	Powell	1894
1880	1884	Arizola
Benson	Ash Fork	Seligman
Charleston	Dragoon	1895
Contention City	Flagstaff	Mesa
Dos Cabezas	Fort Huachuca	1898
Globe	Gilbert	Alhambra
Harshaw	Hackberry	Blaisdell
Luttrell	Kingman	Cherry Creek
Millville	Navajo	Cochise
Pantano	Peach Springs	Congress Junction
Picket Post	Teviston	Glendale
Tombstone	Woodruff	Hot Springs Junction
Washington Camp	Winslow	Jerome Junction
Wickenburg	Williams	
Willcox	Yucca	
(1898 continued)	Dewey	Houck
Kirkland	Don Luis	Lowell
Skull Valley	Douglas	Meteor
1899	Gila City	Osborn
Huron	Grand Canyon	Vicksburg
Mayer	Guthrie	Wendendale
1903	Hereford	1908
Chloride	Hillside	Chambers
Fort Thomas	Kelvin	Maine
Iron Springs	Lewis Springs	Parker
Mellen	Middelton	Warren
Mohawk	Morenci	1909
Patagonia	Naco	Wellton
Pima	Pearce	Wenden
Poland	Peoria	1910
Providence	1906	Courtland
Safford	Dome	Gleeson
San Carlos	Humboldt	Hayden Junction
Solomonsville	Nelson	1911
Thatcher	Salome	Miami
Vail	Silverbell	Ray
1904	Winkelman	1912
Adamana	1907	Hayden
Crown King	Bouse	
	Crozier	

# Wells Fargo In Arizona Territory

FROM: Wells Fargo in Arizona Territory, by John and Lillian Theobald, edited by Bert M. Fireman, 1878.

Establishment of Wells Fargo Agencies in Arizona Territory to 1880.







# Southern Arizona Stage Information



Old Glory stage carrying Grace Ring in 1905. Picture taken in front of stage station in Arivaca.



Tombstone-Bisbee stage at the outskirts of Bisbee about 1889. (L. W. Douglas)

**ATTENTION TRAVELERS!**

**Sahuarito Ranch.**

RODDICK & BROWN, PROPRIETORS

Meals at All Hours, Hay and Grain  
for Stock.

No Charge for Water.

Prices Reasonable.

Located Twenty-two Miles South  
of Tucson.

20-11

FROM: *Arizona Daily Star*, January 1878.

**NEW "ADS."**

**Arivaca Stage Co.**

RUNS COACHES

**Every Day in the Week**

EXCEPT SUNDAYS.

LEAVE Tucson at 7 a. m.

ARRIVE at Arivaca at 6 p. m.

LEAVE Arivaca for Tucson at 7  
a. m.

Stage Fare each way \$8.00.

Tucson Office at Wells, Fargo & Co.

apr 7 1880

*Arizona Star*, April 14, 1880.

TUCSON AND SURROUNDINGS.		43
TUCSON TO ARIVACA AND ORO BLANCO.		
San Xavier Church.....	9	20
Sahuarito.....	11	34
Maish & Driscoll's Ranch.....	14	40
Forks of road.....	6	46
Sapori Ranch.....	6	58
Cerro Colorado Mines.....	12	67
Arivaca.....	9	78
Oro Blanco.....	7	

Arivaca Stage Company's Concord coaches leave Tucson daily (Sundays excepted) at 7 a. m. from office on Congress street. Time, 11 hours. Returning, leave Arivaca at 7 a. m. Time 10 hours.

*Hand-Book of Tucson and Surroundings 1880*, by T. R. Sorin.

Arizona Historical Society, MS0016. The Tombstone Stage Line. 1880.

TUCSON and TOMBSTONE  
**STAGE LINE.**

H. C. WALKER & CO., PROPRIETORS.

CARRYING THE UNITED STATES MAIL,  
And doing a  
GENERAL EXPRESS BUSINESS.

Tucson A. T. May 26<sup>th</sup> 1880

Received of J. M. Jacobs & Co. Prop. \$200.00  
Money for Bills, Metal and to the order of J. M. Jacobs & Co.

J. M. Jacobs, Charge 2<sup>nd</sup> Class.

H. C. Walker & Co.



# Southern Arizona Stage Information

**Of Interest to Travelers**

We are receiving many inquiries in regard to the means of reaching various mining districts from the Southern Pacific railroad, and in answer we give the following table, showing the distance, price of trip, days of leaving, and places of departure:

From	Leaving	Miles	Fare
<b>TUCSON TO—</b>			
Arivaca.....	Mo Wed Sat	65	6 00
Oro Blanco.....	"	77	7 00
Tubac.....	Tues Sat	60	5 00
Calabasas.....	"	67	.....
Silver Hill.....	Mon Thur	46	6 00
Silver Bell.....	"	53	7 00
Old Hat District.....	Mo We Fri	43	.....
Fort Lowell.....	Daily	9	.....
San Xavier.....	"	7	1 50
Magdalena.....	Tues Sat	134	10 00
Hermosillo.....	"	275	20 00
Guaymas.....	"	370	30 00
Altar.....	Mon Wed	190	10 00
Guaymas by Altar.....	"	420	30 00
<b>PANTANO TO—</b>			
Empire City.....	Daily	12	2 00
Harshaw.....	"	50	6 00
Patagonia.....	"	65	6 00
Washington.....	"	64	7 50
<b>TUCSON TO—</b>			
Contention.....	Daily	14	2 00
Tombstone.....	"	30	3 00
<b>SAN SIMON TO—</b>			
Gayleyville.....	Daily	22	4 00
<b>WILCOX TO—</b>			
Fort Grant.....	From May		
Casa Grande.....	1st. every		
Globe.....	other day		
San Carlos.....			

Arizona Citizen, May 5, 1881.

LEGE, Opp. Union Square, N. F. Book-keeping, Penmanship, Telegraphy.

Arizona STA 487

CLASSIFIED.

**STAGE LINES AND AGENTS.**

escott GILMER, SALISBURY & CO, (stage station), Agua Fria

stone Ohuesorgen Wm, (stage station) Benson City

" Brown Geo A, (agt S P Stage Co), Florence

" Montgomery H B, (agt),

ucson VAN FLEET M B, (agt Gilmer, Salisbry & Co Stage Line), Maricopa

" WILSON P, (prop stage to Florence),

" Loring George S, (Gilmer, Salisbry & Co), Phoenix

" Bower Geo H, (agt S Rac M Stage Co), Prescott

" GILMER, SALISBURY & CO, Pima Withlow Lew & Bailey, (stage station), Pinal

" Blake F W, (agt Gilmer, Salisbry & Co Stage Line), Prescott

" GILMER, SALISBURY & CO'S STAGE OFFICE, (F W Blake agt),

" Meador J F, (agt Prescott and Mohave Stage Line),

" Prescott and Mohave Stage Line, (Hugh White propr),

stone PRESCOTT & SANTA FE STAR STAGE CO, (W J Tompkins agt),

" SOUTHERN PACIFIC STAGE LINE, (Fred W Williams agt),

Rock TOMPKINS W J, (agt Prescott and Santa Fe Star Stage Line),

City GILMER, SALISBURY & CO, (stage station), Seymour

" Stenger Chas R, (agt H C Walker & Co's Stage Line), Tombstone

scott Williams Marshall, (agt H C Walker & Co's Stage Line),

" Anderson Claude, (Arivaca Stage Co), Tucson

" Arevalos Francisco, (agt Tucson and Altar Stage),

ucson PATAGONIA MAIL STAGE LINE, (W R Ingram and Co),

" Tucson & Tombstone Stage Line, (J D Kinnear propr),

" TULLY, OCHOA & CO, (agents Tucson and Santa Fe stage),

ITS WALKER H C & CO (proprs Tucson & Tombstone U S Mail Stage Line),

ucson Brown C W, (Gilmer, Salisbry & Co's Stage Line), Wickenberg

uma

Pacific Coast Directory, 1880 - 81.

## Arizona Album

TUCSON CITIZEN

Seventy-nine years ago in the Old Pueblo

TUCSON, ARIZONA TERRITORY, JULY 30, 1901

JUL 30 1901

### Old stage line

It is not generally known, but it is true, that the mule bucks railroads in Arizona, or at least, a stage line is run in opposition to a railroad company.

Probably for the past 100 years a stage line has been in operation between Tucson and Sonora, going via San Xavier mission, Tubac and Calabasas. It is a direct line to Sonora, and when the Guaymas branch was put in operation from Benson the stage line continued to do business as if the iron horse had never found a footing in the West.

The old stage coach continues today, and while the railroad is unable to operate on account of heavenly deluges, the old mule plods wearily along and lands his cargo of humanity at Nogales as regularly as the sun goes down.

Yndia Smalley Moore, Citizen historical editor

1902 Star.

## SAMANIEGO STAGE CO.

Tucson to Nogales, Arivaca, Oro Blanco and Old Glory.

Carries U. S. Mail.

Quick, Safe and Easy Coaches

Office 144 S. Meyer Street.

### Oro Blanco Stage Line.

Stages leave Nogales for Oro Blanco, Mondays, Wednesdays and Fridays at 7 a. m. Stages leave Oro Blanco, Tuesdays, Thursdays and Saturdays at the same hour. Stops at Montana Camp and Old Glory.

ROBERTS & BRODRICK, Props.

Newspaper ads 1896

### NOGALES & TUCSON STAGE LINE.

Stages leave Nogales Tuesdays, Thursdays and Saturdays at 7 a. m. Stages leave Tucson Mondays, Wednesdays and Fridays at the same hour. For passage apply to the Nogales agents, ESCALADA BROS.

M. SAMANIEGO, Prop.

Tucson, Arizona..... 190

Mr. J. C. Otis

To. M. G. Samaniego.

CALLE JACKSON No. 112


LINEA DE DILIGENCIAS CORREOS ENTRE TUCSON Y ARIVACA, ORO BLANCO Y OLD GLORY

RAMAL A NOGALES TRES VECES POR SEMANA

2	Fare to old Glory of Miss Parks	8 00	
24	" " " " " Mrs. Spencer	8 00	act 634
8	" " " " " A chairwoman	8 00	" " "
29	" " " " " L. W. Griswold	8 00	" " "
2	" " " " " " " "	2 00	
10	" " " " " " " "	7 50	
"	" " " " " " " "	3 75	38 50
19	" " " " " " " "	1 35	1 35
			39 85



# Southern Arizona Stage Information

		Tucson, Arizona, NOV 12 to 1907	
		<i>M. Jesus Eustiz</i> <b>M. G. SAMANIEGO</b> LINEA DE DILIGENCIAS CORREOS ENTRE <b>TUCSON, ARIVACA, ORO BLANCO Y OLD GLORY</b> Ramal a Nogales Tres Veces Por Semana	
CALLE MEYER NUMERO 144			27 1/2 2 1/2 25 48 1/2 11.65
1902 Dic. 29 - Resta a Pa de Obligacion - 38 00 1904. Marzo 17 - Interes de 1 año. 4 mes - 8 00 Marzo 1/04 - Abono - 41 00 1904. NOV. 12. Interes a fecha. 2 años y meses - 15 00 Bifurgo. 1892 a a 1902 - 10 años Int. - 26.00 11.65 \$ 37.65			

Tucson and Southern Arizona Business Directory.

## STAGE LINES.

**Tucson, Oro Blanca, Arivaca and Nogales Stage Line.**—Gavino, Grijalva, Out stage leaves from 41 and 43 South Meyer st. every Monday, Wednesday and Friday at 6 a.m.

**Helvetia Stage Line.**—John Barkley—Leave headquarters, W. Congress every Monday, Wednesday and Friday, 8 a.m. Arrive Helvetia 2 p.m. Fare, \$2.50, one way; \$4.00 roundtrip. Freight, 1c. per pound. Leave Helvetia Tuesday, Thursday and Saturday, 7 a. m. Arrive Tucson 1 p.m.

**Mineral Hill Stage Line.**—Tucson to Mineral Hill. Leave Tucson every Tuesday, Thursday and Saturday morning at 9 a.m. Returning, leave Mineral Hill Monday, Wednesday and Friday at 9 o'clock. Fare, \$1.50 one-way.

**Oracle and Mammoth Stage Line.**—Wm. Neal, prop. Stage leaves Tucson from Park View Hotel every morning, except Sunday, reaching Oracle and Mammoth same day. Fare to Oracla, \$3.50; Mammoth, \$5.00.

FROM: Tucson Citizen, February 24, 1951, Arizona Album by Albert R. Buehman.

### Journey's End For Weary Travelers OF Stagecoach Era

This is the stagecoach depot which visitors to Tucson found on their journey's end, back in the 1870's and early 1880's. It was located on the southwest corner of West Pennington and Pearl streets, a block west of Main street on the way to the early-day Levins park or Park Brewery.

The photo shown here was taken prior to 1884. This building served as a model for the stagecoach depot (still standing) in the Old Tucson set. Later the building served as a residence.



Of interest is the old gas lamp on the corner, reminiscent of the old lamplighter and his bygone era. Gas was installed in Tucson in the early 1880's. Issac Fried was superintendent of the gas plant. (Courtesy of Henry Buehman Memorial collection.)


# Southern Arizona Stage Information

**FROM:** *Tucson Citizen*, February 12, 1951, *Arizona Album* by Albert R. Buehman. Repeated in 1970s. **Departure Of Stage Big Event In Old Days**

Here's a party of hardy souls ready for a big adventure in traveling in the style used in the 89's and 90's. This is the stage about to depart from Tucson.


The first stagecoach station here was at the southwest corner of West Pennington and Pearl Street about a block west of Main street. Later at the time this picture was taken, the stage depot was located next to Lord & Williams, at the southeast corner of Congress and Main streets, at which time C. B. Sessions was agent.

Stages ran from Tucson to Tombstone and to Quijotoa on the slope of the Ben Nevis Mountain on the Ajo Road, Yuma, Oro Blanco, which also included Arivaca and other points.



Buehman Memorial Collection, AHS

*Dobbs' Halfway Station in 1884. The ninety-seven-mile trip from Tucson to the mines at Quijotoa was made between sunrise and sunset. Frequent changes of horses made for speed. The coach going either way stopped at Dobbs' place for dinner. Mrs. E. W. Dobbs sits with her son Tom. The others are a mining man named Carlisle, E. W. Dobbs, and a half-breed Indian stable hand who claimed to be a son of Kit Carson.*



*Remains of the old Canoa Stage Station, photographed in May 1915. This is probably identical with the site of Maish's South House as surveyed by Harris in 1880. (Photo: Arizona Historical Society.)*

**The Smoke Signal, Fall 1979, #38, La Canoa: A Spanish Land Grant Lost and Found.**

*The Journal of Arizona History, Autumn 1973,*

<p>TUCSON Y DILIGENCIA ERIL ... \$145.0 ... 150.0 por AS. ... ... ... Y CIA</p>	<p>dentra del trabajo encontrarán los pe- ajeros una regular asistencia de cama y mesa, por precios moderados. Agente en el Tucson, Arizona, 1847. ESTILO FROTERIZO</p> <p><b>DILIGENCIA</b> —DE— <b>PEDRO AGUIRRE</b> —ENTRE— <b>Tucson, Arivac</b> —Y— <b>Oro Blanco.</b></p> <p>SALE DE TUCSON TODOS LOS DIAS. PRECIOS DE PASAJE: \$ 6. 00 PAGADERO EN MONEDA DE LOS ESTADOS UNIDOS. Agente en el Tucson D. VELAZCO. Calle de la Mesilla, frente al comer- cio del Sr. Dachenn.</p>	<p>Da ins ti.—Es cerrad De &amp; C. De l dro, E truido. De l jor con cualqu De la ces pre os del De que g sullan pagan Con perien estable efectos</p>
---	--	---

*"El Fronterizo" July 4, 1880*

TAKE THE OLD-ESTABLISHED

## STAGE LINE

OF

# Pedro Aguirre & Co.

— BETWEEN —

Tucson, Quijotoa, Logan City, New  
Virginia, Oro Blanco, Esperanza,  
and Sombrettillo.

**Splendidly Equipped Line! Fine Six-Horse Stock! Quick Time!**

Fares between Tucson and Quijotoa, \$10.

For further information apply to or address

**C. B. SESSIONS, Agent,**  
10 Congress, Tucson.



# Southern Arizona Stage Information

**GILMER, SALISBURY & CO'S**

## Stage Lines

—CARRYING—  
**U. S. MAILS**  
AND  
Wells, Fargo & Co's Express

↔ BETWEEN ↔

### PRESCOTT AND MARICOPA

(VIA GILLETT.)

Leave Prescott Daily at 8:30 a. m.	}	Connecting with S. P. R. R. trains For <b>East and West</b>
Arrive Phoenix " 11:40 a. m.		
Arrive Maricopa " 7:30 p. m.		

Stages for the

<b>North</b>	—LEAVE— MARICOPA —ON—	{	Arrival of trains from West at 8:30 a. m. Arrive at Phoenix daily at 10:35 a. m. Arrive at Prescott " 2:30 p. m.
--------------	-----------------------------	---	--

↔ BETWEEN PRESCOTT AND PHOENIX ↔

(VIA WICKENBURG AND VULTURE)

Leave Prescott Monday, Wednesday and Friday at 6 a. m.  
Arrive at Phoenix Tuesday, Thursday and Saturday at 3:30 p. m.

Making connection with our late stage for Maricopa, which leaves Phoenix at 4 p. m.  
and arrives at Maricopa in time to connect with K. K. trains.


Returning Leave Phoenix Monday, Wednesday and Friday at 12 m.  
Arrive at Prescott Tuesday, Thursday and Saturday at 10 p. m.

↔ BETWEEN PRESCOTT and the A. & P. ↔

Leave Prescott daily at 1:30 p. m.  
Arrive at Ash Fork daily at 4:30 a. m.

Connecting with A. & P. Trains, East and West.  
Leave Ash Fork upon arrival of train daily at 8:30 p. m.  
Arrive at Prescott daily at 10:45 a. m.

**JAMES STEWART, Superintendent.**

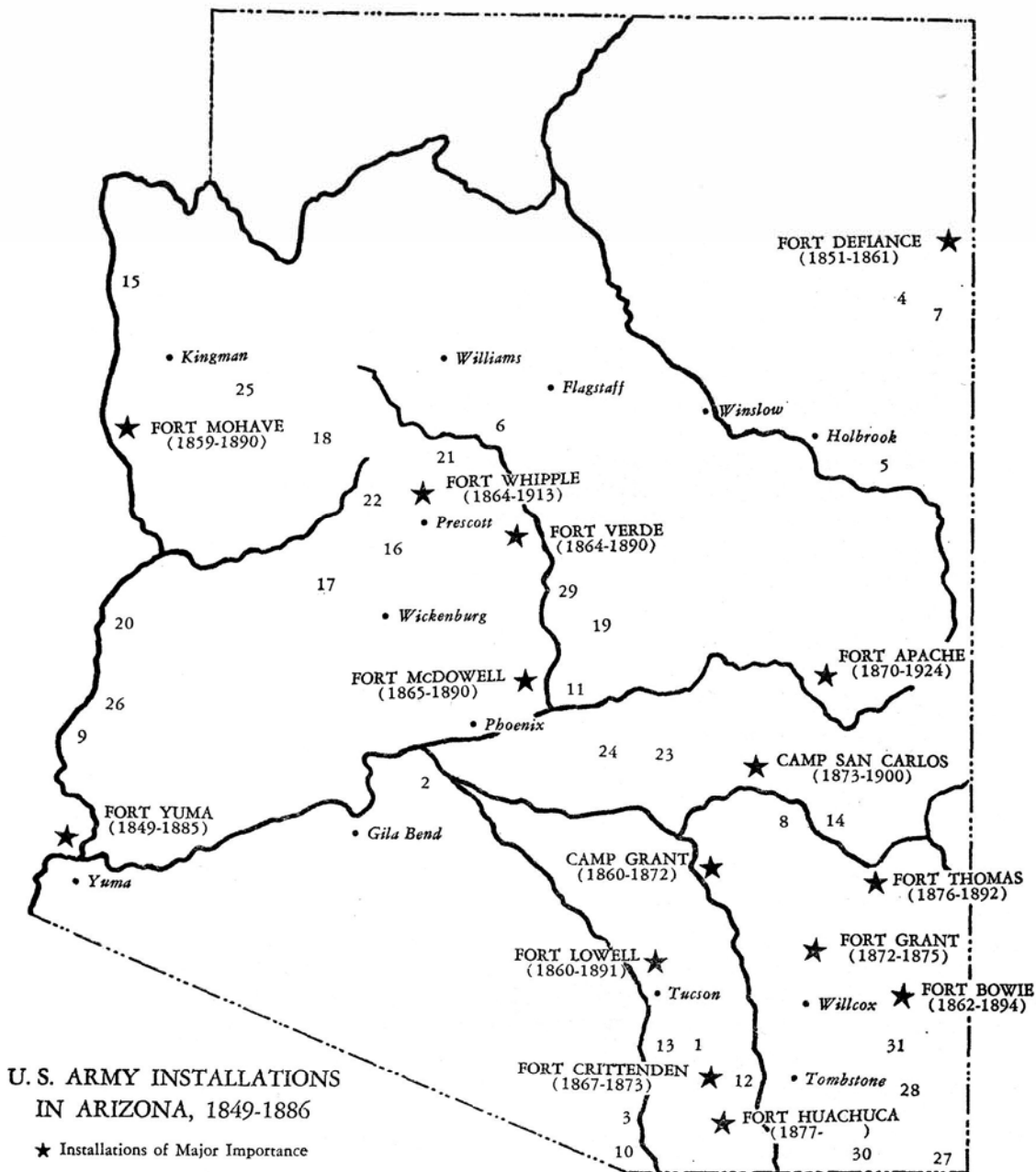


—Reprinted by permission of the publishers,  
The Arthur H. Clark Company, from Volume  
3, of Roscoe P. Conkling's *Butterfield Over-  
land Mail*, plate number 14.

BUTTERFIELD "CELERITY" STAGE, the type first used in Arizona before the heavier Concord stages were introduced. This type of light stage, built in the coach factory of James Gould at Albany, N. Y., was more adaptable to rough mountain and desert travel than the lumbering stages familiar in the East. Seats were not upholstered, but like those in some automobiles, could be folded down to provide unyielding beds for passengers. These coaches operated between Springfield, Mo., or Fort Smith, Ark., and Los Angeles.

The word "celerity" was taken from a provision in standard mail route contracts which required contractors to perform their duties with "certainty, celerity, and security." (See Page 22)

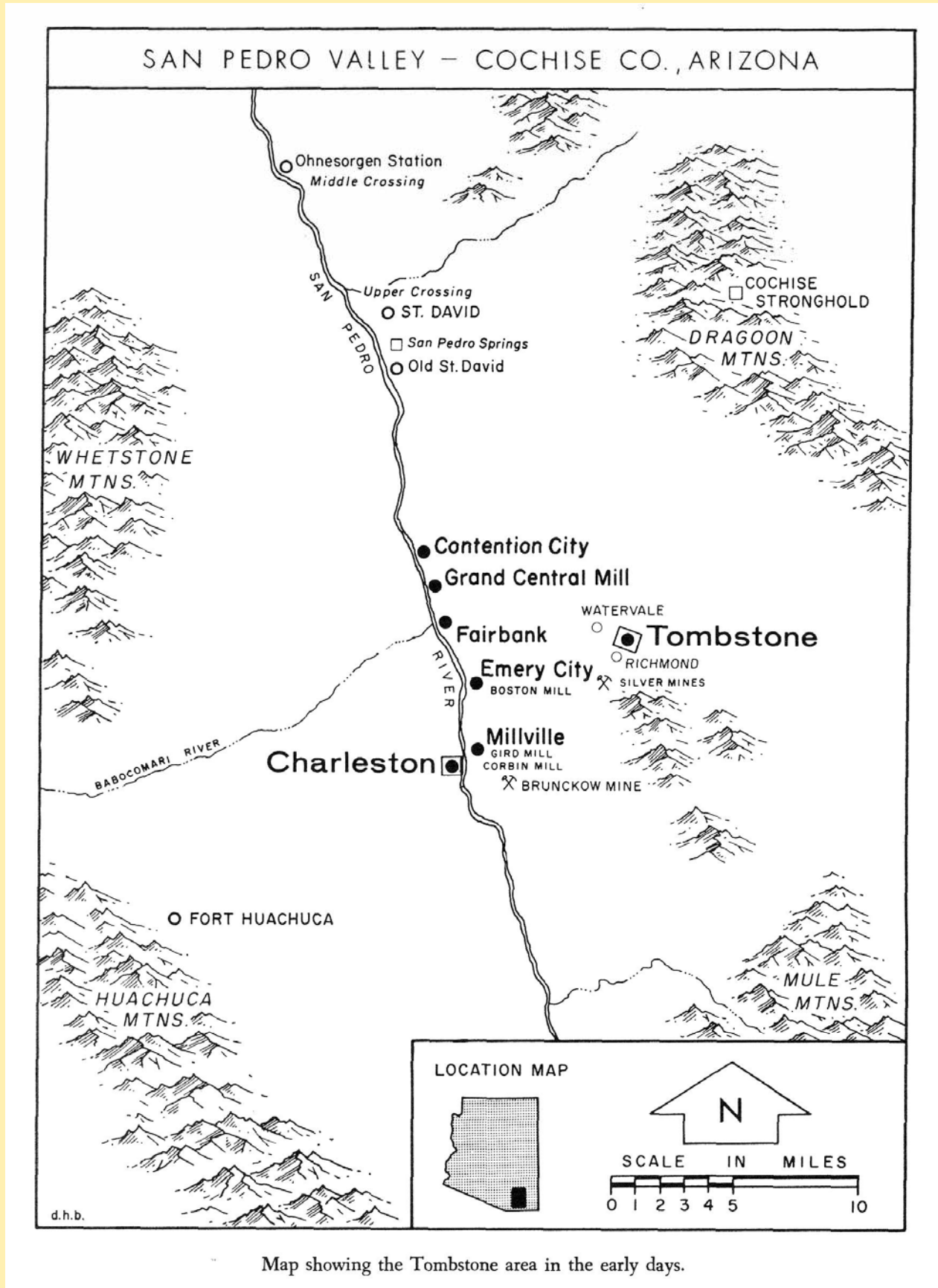
# U. S. Army Installations in Arizona



- 1 — FORT BUCHANAN (1856-1861)
- 2 — CAMP BARRETT (1862)
- 3 — CAMP TUBAC (1862-1865)
- 4 — FORT CANBY (1863-1864)
- 5 — CAMP SUPPLY (1863)
- 6 — CAMP CLARK (1863-1864)
- 7 — CAMP MANSFIELD (1863?)
- 8 — CAMP GOODWIN (1864-1871)
- 9 — CAMP LINCOLN (1864)
- 10 — CAMP MASON (1865-1866)
- 11 — CAMP LEWIS (1865?-1870?)
- 12 — CAMP WALLEN (1866-1869)
- 13 — CAMP CAMERON (1866-1867)
- 14 — CAMP RIGG (1866?)
- 15 — CAMP EL DORADO (1867)
- 16 — CAMP SKULL VALLEY (1867)

- 17 — CAMP DATE CREEK (1867-1874)
- 18 — CAMP WILLOW GROVE (1867-1869)
- 19 — CAMP RENO (1867-1870)
- 20 — CAMP COLORADO (1868-1871)
- 21 — CAMP HUALAPAI (1869-1873)
- 22 — CAMP RAWLINS (1870)
- 23 — CAMP PINAL (1870-1871)
- 24 — CAMP PICKET POST (1871-?)
- 25 — CAMP BEALE'S SPRINGS (1871-1874)
- 26 — CAMP LA PAZ (1874-1875)
- 27 — CAMP SUPPLY (1878)
- 28 — CAMP RUCKER (1879-1880)
- 29 — CAMP ILGES (1870's)
- 30 — CAMP PRICE (1881)
- 31 — CAMP CRAWFORD (1886)

# San Pedro Valley—Cochise Co., Arizona



Map showing the Tombstone area in the early days.



# Index of Arizona Territorial Towns

**Bold** means we have some postmarks from this town. **Underline** means we have one of all that towns postmarks. *Italics* means there are no known postmarks from this town. **Red** means we are actively collecting this town from these counties, Cochise, Pima and Santa Cruz.

<u>Acme</u>	<u>Mohave</u>	Blaisdell	Yuma	Chin Lee	Apache
Adair	Navajo	Blanchard	Yavapai	Chino	Yavapai
<u>Adamana</u>	<u>Apache</u>	Blue	Graham	<u>Chiricahua</u>	<u>Cochise</u>
<b>Agua Caliente</b>	Maricopa	Bonita	Braham	<b>Chloride</b>	<b>Mohave</b>
Aguafria	Yavapai	<b>Bouse</b>	<b>Yuma</b>	<b>Christmas</b>	<b>Gila</b>
<b>Agu Fria Valley</b>	Yavapai	<b>Bowie</b>	<b>Cochise</b>	Chrystoval	Yuma
Aguila	Maricopa	Boyles	Graham	<i>Cibecue</i>	<i>Navajo</i>
<i>Ajo</i>	<i>Pima</i>	Bradshaw	Yavapai	Cibola	Yuma
<i>Alamo</i>	<i>Yuma</i>	<i>Bannock</i>	<i>Cochise</i>	Cienega	Yavalai
Alexandra	Yavapai	Brayton	Yuma	<i>Clack</i>	<i>Mohave</i>
Algert	Coconino	Breon	Mohave	Cliffs	Coconino/Apache
Alhambra	Maricopa	Briggs	Yavapai	<b>Clifton</b>	<b>Yavapai/Apache</b>
<i>Allen</i>	<i>Yavapai</i>	Bringham City	Apache	<b>Cline</b>	<b>Gila</b>
<b>Allen</b>	<b>Pima</b>	<b>Brownell</b>	<b>Pima</b>	Clip	Yuma/La Paz
Alma	Pinal	Bryce	Graham	<b>Cochise</b>	<b>Cochise</b>
Alpha	Maricopa	<b>Buckeye</b>	<b>Maricopa</b>	Cochran	Pinal
Alpine	Apache	Bueno	Yavapai	Coldwater	Maricopa
<i>Altamont</i>	<i>Maricopa</i>	Bueno	Yavapai	<u>Columbia</u>	<u>Yavapai</u>
<i>Amadoville</i>	<i>Pima/Santa Cruz</i>	<b>Buenos Ayres</b>	<b>Pima</b>	Concho	Apache
<b>American Flag</b>	<b>Pima</b>	<b>Bumble Bee</b>	<b>Yavapai</b>	<b>Congress</b>	<b>Yavapai</b>
Angora	Gila	<b>Calabasas</b>	<b>Pima/Santa Cruz</b>	<b>Congress Junction</b>	<b>Yavapai</b>
Antelope Valley	Yavapai	<i>Calderewood</i>	<i>Maricopa</i>	<b>Constellation</b>	<b>Yavapai</b>
<i>Apache</i>	<i>Yavapai</i>	<i>Callville</i>	<i>Pah-Ute Co</i>	<b>Contention</b>	<b>Pima/Cochise</b>
<u>Apache</u>	<u>Cochise</u>	Campbell	Mohave	<i>Copper Basin</i>	<i>Yavapai</i>
<b>Apache Pass</b>	<b>Pima</b>	<b>Camp Grant</b>	<b>Pima/Grant</b>	<u>Copper Creek</u>	<u>Pinal</u>
<b>Aravaipa</b>	<b>Graham</b>	<b>Camp Huachuca</b>	<b>Pima/Cochise</b>	<b>Copper Hill</b>	<b>Gila</b>
<b>Arivaca</b>	<b>Pima</b>	<i>Camp Hualapai</i>	<i>Yavapai</i>	Copperopolis	Pinal
<b>Arizmo</b>	<b>Cochise</b>	<b>Camp Thomas</b>	<b>Pima/Graham</b>	<b>Cordes</b>	<b>Yavapai</b>
<b>Arizola</b>	<b>Pinal</b>	<b>Camp Verde</b>	<b>Yavapai</b>	Cornfields	Apache
Arizona	Dona Ana Co. N.Mex	<i>Canada De Oro</i>	<i>Pinal</i>	<b>Cornville</b>	<b>Yavapai</b>
Arizona City	Yuma	<b>Canille</b>	<b>Santa Cruz</b>	<u>Cottonia</u>	<u>Mohave</u>
Arlington	Maricopa	Canon	Yavapai	<i>Cottonwood</i>	<i>Pinal</i>
Armer	Gila	<b>Canon Diablo</b>	<b>Yavapai</b>	<u>Cottonwood</u>	<u>Yavapai</u>
<b>Ash Fork</b>	<b>Yavapai</b>	<i>Carpenter</i>	<i>Graham</i>	<b>Courtland</b>	<b>Cochise</b>
<b>Ashfork</b>	<b>Yavapai</b>	<i>Casa Blanco</i>	<i>Pima</i>	<i>Cox</i>	<i>Yavapai</i>
Aubrey	Mohave	<b>Casa Grande</b>	<b>Pinal</b>	Craig	Yavapai
Aultman	Yavapai	<i>Cashion</i>	<i>Maricopa</i>	Craig	Apache
Avondale	Maricopa	<i>Castle Dome</i>	<i>Yuma</i>	<b>Crittenden</b>	<b>Pima/Santa Cruz</b>
<i>Aztec</i>	<i>Pima</i>	Castle Dome Landing	Yuma	<u>Crowley</u>	<u>Gila</u>
<i>Aztec</i>	<i>Cochise</i>	<i>Catalina</i>	<i>Pinal</i>	<b>Crown King</b>	<b>Yavapai</b>
Aztec	Yuma	Catalpa	Gila	Crownpoint	Yavapai
Bagdad	Yavapai	Catoctin	Yavapai	Cullings	Maricopa
Basin	Mohave	Cavecreek	Maricopa	<b>Curtiss</b>	<b>Yavapai</b>
Bayard	Yavapai	Cedar	Mohave	Date Creek	Yavapai
Beal Spring	Mohave	<i>Cedar Springs</i>	<i>Graham</i>	Defiance	Yavapai/Apache
<i>Bean</i>	<i>Cochise</i>	Cedar Springs	Navajo	<b>Deming</b>	<b>Pinal</b>
Bellemont	Yavapai	<i>Centennial</i>	<i>Yuma</i>	<i>De Noon</i>	<i>Pinal</i>
<b>Bellevue</b>	<b>Gila</b>	Central	Graham	<i>Descanso</i>	<i>Cochise</i>
<i>Benson</i>	<i>Pima, Cochise</i>	Cerbat	Mohave	<b>Desert</b>	<b>Pima</b>
Benton	Graham	<u>Cerro Colorado</u>	<b>Pima</b>	<b>Dewey</b>	<b>Yavapai</b>
<b>Big Bug</b>	<b>Yavapai</b>	Chalander	Yavapai/Coconino	<i>Doanville</i>	<i>Yuma</i>
<b>Bigbug</b>	<b>Yavapai</b>	Challender	Coconino	<b>Dome</b>	<b>Yuma</b>
<i>Big Sandy</i>	<i>Mohave</i>	Chambers	Apache	<b>Don Luis</b>	<b>Cochise</b>
<b>Bisbee</b>	<b>Pima, Cochise</b>	<b>Chaparral</b>	<b>Yavapai</b>	<b>Dos Cabezos</b>	<b>Pima/Cochise</b>
<b>Black Diamond</b>	<b>Cochise</b>	<i>Charleston</i>	<i>Pima/Cochise</i>	<b>Douglas</b>	<b>Cochise</b>
Black Warrior	Gila	Charming Dale	Yavapai	<b>Dragoon</b>	<b>Cochise</b>
Blackwater	Pinal	<b>Cherry</b>	<b>Yavapai</b>	<i>Dripping Springs</i>	<i>Gala</i>

# Index of Arizona Territorial Towns

**Bold** means we have some postmarks from this town. **Underline** means we have one of all that towns postmarks. **Italics** means there are no known postmarks from this town. **Red** means we are actively collecting this town from these counties, Cochise, Pima and Santa Cruz.

<b>Dudleyville</b>	<b>Pinal</b>	<i>Goldflat</i>	<i>Mohave</i>	Jersey	Yavapai
<b>Duncan</b>	<b>Graham/Greenlee</b>	<b>Goldroad</b>	<b>Mohave</b>	<b>Johnson</b>	<b>Cochise</b>
Dunlap	Graham	<b>Goodwin</b>	<b>Yavapai</b>	Junction	Yavapai
<b>Duquesne</b>	<b>Santa Cruz</b>	<i>Graham</i>	<i>Pima</i>	Juniper	Yavapai
Eager	Apache	Goodwin	<i>Graham</i>	<i>Kayenta</i>	<i>Navajo</i>
East Phoenix	Maricopa	<b>Grand Canyon</b>	<b>Coconino</b>	<b>Keams Canon</b>	<b>Apache/Navajo</b>
Eden	Graham	<b>Grandview</b>	<b>Coconino</b>	<b>Kelvin</b>	<b>Pinal</b>
<i>Edith</i>	<i>Maricopa</i>	Granite	Yavapai	<b>Kenilworth</b>	<b>Pinal</b>
Ehrenberg	Yuma/La Paz	<b>Grant</b>	<b>Pima/Pinal</b>	<b>Kingman</b>	<b>Mohave</b>
<i>El Dorado Canon</i>	<i>Mohave</i>	<b>Greaterville</b>	<b>Pima</b>	<i>Kirby</i>	<i>Yavapai</i>
<b>Elgin</b>	<b>Santa Cruz</b>	<i>Greenlaw</i>	<i>Pima</i>	<b>Kirkland</b>	<b>Yavapai</b>
Ellison	Gila	<i>Greenlaw</i>	<i>Coconino</i>	Kirkland Valley	Yavapai
<i>El Paso</i>	<i>Pima</i>	Greer	Apache	Klondyke	Graham
<i>Empire</i>	<i>Pima</i>	<b>Groom Creek</b>	<b>Yavapai</b>	Kofa	Yuma
<i>Empire Ranch</i>	<i>Pima</i>	<i>Gunsight</i>	<i>Pima</i>	<b>Kymo</b>	<b>Yavapai</b>
<i>Enriquita</i>	<i>Pima</i>	Gutheri	Graham/Greenlee	Laguna	Yuma
Equator	Yavapai	Guthrie	Graham	Lakeside	Navajo
Erastus	Apache	<b>Hackberry</b>	<b>Mohave</b>	<b>Land</b>	<b>Cochise</b>
<b>Escuela</b>	<b>Pima</b>	<b>Hamburg</b>	<b>Cochise</b>	<b>Langhorne</b>	<b>Pima</b>
Esperanza	Pima	<i>Harcuvar</i>	<i>Maricopa</i>	<i>La Noria</i>	<i>Pima/Santa Cruz</i>
<b>Fairbank</b>	<b>Cochise</b>	<i>Hardin</i>	<i>Maricopa</i>	<b>La Osa</b>	<b>Pima</b>
Fairview	Graham	Hardyville	Mohave	La Paz	Yuma
<i>Feldman</i>	<i>Pinal</i>	Harqua Hala	Yume/La Paz	<i>Laub</i>	<i>Cochise</i>
<b>Flagstaff</b>	<b>Yavapai</b>	<b>Harrington</b>	<b>Yavapai</b>	Lee's Ferry	Yavapai/Coconino
<b>Florence</b>	<b>Pima/Pinal</b>	Harrisburg	Yuma/La Paz	<b>Lehi</b>	<b>Maricopa</b>
<i>Fools Gulch</i>	<i>Yavapai</i>	<b>Harshaw</b>	<b>Pima/Santa Cruz</b>	Leupp	Coconino
<i>Fordville</i>	<i>Pinal</i>	Hassayampa	Yavapai	<b>Lewis Springs</b>	<b>Cochise</b>
Forepaugh	Maricopa	Hayden	Maricopa	Liberty	Maricopa
<i>Forest</i>	<i>Yavapai</i>	Hayden	Gila	<b>Light</b>	<b>Cochise</b>
Fort Apache	Apache/Navajo	Hayden's Ferry	Maricopa	Lincolnia	Mohave
Fort Buchanan	Arizona N.M.T.	<b>Haynes</b>	<b>Yavapai</b>	Linden	Navajo
<b>Fort Bowie</b>	<b>Pima/Cochise</b>	Herber	Apache/Navajo	Liscum	Maricopa
Fort Defiance	Apache	Hecla	Yavapai	Littlefield	Mohave
<b>Fort Grant</b>	<b>Pima, Graham</b>	<b>Helvetia</b>	<b>Pima</b>	<i>Little Giant</i>	<b>Gila</b>
<b>Fort Huachuca</b>	<b>Cochise</b>	<i>Henning</i>	<i>Mohave</i>	<b>Livingstone</b>	<b>Gila</b>
<i>Fort Lowell</i>	<i>Pima</i>	<b>Hereford</b>	<b>Cochise</b>	<b>Lochiel</b>	<b>Pima/Santa Cruz</b>
<i>Fort Rock</i>	<i>Mohave</i>	Higley	Maricopa	<i>Lost Basin</i>	<i>Mohave</i>
Fort Thomas	Graham	<b>Hillside</b>	<b>Yavapai</b>	<b>Lowell</b>	<b>Cochise</b>
Fortuna	Yuma	Holbrook	Apache/Navajo	<b>Luttrell</b>	<b>Pima</b>
Franklin	Greenlee	<i>Holder</i>	<i>Gila</i>	<i>McAlister</i>	<i>Cochise</i>
Fredonia	Coconino	Hopper	Yavapai	<b>McCabe</b>	<b>Yavapai</b>
<b>Galeyville</b>	<b>Cochise</b>	<b>Hot Springs</b>	<b>Yavapai</b>	<i>McCracken</i>	<i>Mohave</i>
Ganado	Apache	Houck	Apache	<b>McDowell</b>	<b>Maricopa</b>
<b>Garces</b>	<b>Cochise</b>	Houck's Tank	Apache	McMillen	Maricopa
<i>Gatewood</i>	<i>Cochise</i>	Howells	Yavapai	McMillenville	Maricopa/Gila
Geronimo	Graham	<b>Huachuca</b>	<b>Cochise</b>	<b>McNeal</b>	<b>Cochise</b>
<i>Gibson</i>	<i>Maricopa</i>	Hualapai	Yavapai	McDonald	Yavapai
Gila	Yuma	Hubbard	Graham	<b>Maine</b>	<b>Coconino</b>
<b>Gila Bend</b>	<b>Maricopa</b>	<b>Humboldt</b>	<b>Yavapai</b>	<i>Maley</i>	<i>Pima</i>
Gilbert	Yavapai	<i>Hunt</i>	<i>Apache</i>	<b>Mammoth</b>	<b>Pinal</b>
Gillett	Yavapai	Huron	Apache	Manleyville	Pinal
Gisela	Gila	<b>Indian Oasis</b>	<b>Pima</b>	<b>Maricopa</b>	<b>Pinal</b>
<b>Gleeson</b>	<b>Cochise</b>	Indian Wells	Navajo	<b>Maricopa Wells</b>	<b>Pima/Pinal</b>
<i>Glencoe</i>	<i>Cochise</i>	Iron King	Yavapai	<b>Martinez</b>	<b>Yavapai</b>
<b>Glendale</b>	<b>Maricopa</b>	<b>Ironsprings</b>	<b>Yavapai</b>	<i>Maryville</i>	<i>Maricopa</i>
<b>Globe</b>	<b>Pinal/Gila</b>	<b>Isaacson</b>	<b>Pima</b>	<i>Massicks</i>	<i>Yavapai</i>
Golonda	Mohave	Jerome	Yavapai	Matthews	Graham
<i>Gold Basin</i>	<i>Mohave</i>			<i>Max</i>	<i>Apache</i>



# Index of Arizona Territorial Towns

**Bold** means we have some postmarks from this town. **Underline** means we have one of all that towns postmarks. *Italics* means there are no known postmarks from this town. **Red** means we are actively collecting this town from these counties, Cochise, Pima and Santa Cruz.

<i>Maxey</i>	<i>Graham</i>	<i>Overton</i>	<i>Pah-Ute</i>	<b>Ray</b>	<b>Pinal</b>
<b>Maxton</b>	<b>Yavapai</b>	<i>Overton</i>	<i>Maricopa</i>	<b>Redington</b>	<b>Pima</b>
<b>Mayer</b>	<b>Yavapai</b>	Owens	Mohave	<i>Red Rock</i>	<i>Yavapai</i>
Meesville	Yavapai	Oxbow	Gila	Red Rock	Pinal
Mellen	Mohave	<i>Pacific</i>	<i>Yuma</i>	<b>Redrock</b>	<b>Pinal</b>
<i>Meridian</i>	<i>Maricopa</i>	<i>Pajarito</i>	<i>Pima</i>	<b>Reef</b>	<i>Cochise</i>
<b>Mesa</b>	<b>Maricopa</b>	<b>Palmerlee</b>	<i>Cochise</i>	Reliable	Yavapai
<i>Mesaville</i>	<i>Pinal</i>	<b>Palomas</b>	<b>Yuma</b>	Reno	Gila
Mesilla	Confederate States	Palo Verde	Yuma	Reymert	Pinal
<b>Metcalf</b>	<b>Graham/Greenlee</b>	Palo Verde	Maricopa	Rhoades	Coconino
<b>Meteor</b>	<b>Coconino</b>	Pamela	Yavapai	Rice	Gila
<b>Miami</b>	<b>Gila</b>	<b>Pantano</b>	<b>Pima</b>	Richinbar	Yavapai
Middleton	Yavapai	<b>Paradise</b>	<i>Cochise</i>	<i>Richville</i>	<i>Apache</i>
<b>Middlemarch</b>	<b>Cochise</b>	<b>Parker</b>	<b>Yuma</b>	<b>Rillito</b>	<b>Pima</b>
<i>Millville</i>	<i>Pima/Cochise</i>	<b>Patagonia</b>	<b>Pima/Santa Cruz</b>	Riverside	Pinal
<b>Mineral Park</b>	<b>Mohave</b>	<b>Payson</b>	<b>Yavapai/Gila</b>	<b>Roosevelt</b>	<b>Gila</b>
<i>Mingville</i>	<i>Graham</i>	<b>Peach Spring</b>	<b>Mohave</b>	<b>Rosemont</b>	<b>Pima</b>
Minnehaha	Yavapai	<b>Pearce</b>	<b>Cochise</b>	<b>Rucker</b>	<i>Cochise</i>
Mocasin	Mohave	<b>Peoria</b>	<b>Maricopa</b>	<b>Rutherford</b>	<b>Yavapai</b>
Mohave City	Mohave	<b>Phoenix</b>	<b>Yavapai/Maricopa</b>	<i>Ryan</i>	<i>Coconino</i>
Mohawk	Yuma	<i>Picacho</i>	<i>Pinal</i>	Rye	Yavapai/Gila
Monitor	Yuma	Picket	Pinal	<b>Sacaton</b>	<b>Pima/Pinal</b>
Montezuma	Yavapai	<b>Pima</b>	<b>Pima/Graham</b>	<b>Safford</b>	<b>Pima/Graham</b>
<i>Monument</i>	<i>Pima/Santa Cruz</i>	<i>Pima Agency</i>	<i>Pinal</i>	<i>Sahuarito</i>	<i>Pima/Graham</i>
<b>Morenci</b>	<b>Graham/Greenlee</b>	<i>Pima Village</i>	<i>Pima/Pinal</i>	<b>Saint David</b>	<i>Cochise</i>
<b>Morristown</b>	<b>Maricopa</b>	<i>Pimo Villages</i>	<i>Dona Ana Co./Pima</i>	<b>Saint Johns</b>	<b>Apache</b>
Mount Hope	Yavapai	Pinal	Pinal	Saint Joseph	Pah-Ute
<b>Mowry</b>	<b>Santa Cruz</b>	Pine	Yavapai/Gila	<b>Saint Joseph</b>	<b>Yavapai</b>
Myrtle	Gila	Pinedale	Apache/Navajo	Saint Michaels	Apache
<b>Naco</b>	<b>Cochise</b>	<i>Pine Springs</i>	<i>Yavapai</i>	Saint Thomas	PahoUte
Navajo	Apache	<b>Pinetop</b>	<b>Apache/Navajo</b>	<i>Salero</i>	<i>Pima</i>
<i>Needles</i>	<i>Mohave</i>	Pinto	Apache	Salome	Yuma/La Paz
<b>Nelson</b>	<b>Mohave/Yavapai</b>	Pioneer	Gila	<i>Sample</i>	<i>Cochise</i>
Nephi	Maricopa	<b>Pirtleville</b>	<b>Cochise</b>	<b>San Bernardino</b>	<b>Cochise</b>
<i>Nero</i>	<i>Apache</i>	Placerita	Yavapai	<b>San Carlos</b>	<b>Pinal/Gila</b>
<b>Nogales</b>	<b>Pima/Santa Cruz</b>	Planet	Yuma.La Paz	<i>San Caterina</i>	<i>Pima</i>
<b>Noonville</b>	<b>Pima/Santa Cruz</b>	<i>Plomosa</i>	<i>Yuma/La Paz</i>	<i>Sanchez</i>	<i>Graham</i>
Norton's	Yuma	Polacca	Navajo	<i>Sandy</i>	<i>Mohave</i>
<i>Norton</i>	<i>Yuma</i>	<b>Poland</b>	<b>Yavapai</b>	<i>Sanford</i>	<i>Pima/Pinal</i>
Nutrioso	Apache	Polaris	Yuma	<i>San Jose</i>	<i>Pima</i>
<i>Oakdale</i>	<i>Yavalpai</i>	<b>Pool</b>	<b>Cochise</b>	<i>San Jose</i>	<i>Graham</i>
Oatman	Mohave	Portal	<b>Cochise</b>	<i>San Pedro</i>	<i>Pima/Cochise</i>
<b>Ochoaville</b>	<b>Pima/Cochise</b>	<i>Poso Bueno</i>	<i>Pima</i>	<i>San Rafael</i>	<i>Pima</i>
<b>Octave</b>	<b>Yavapai</b>	<i>Powell</i>	<i>Mohave</i>	<b>San Simon</b>	<b>Cochise</b>
<b>Oldglory</b>	<b>Pima/Santa Cruz</b>	<i>Powers</i>	<i>Cochise</i>	<i>Santa Cruz</i>	<i>Pinal</i>
<i>Old Glory</i>	<i>Pima/Santa Cruz</i>	Pratt	Maricopa	Sasabe	<b>Pima</b>
<b>Olive</b>	<b>Pima</b>	<b>Prescott</b>	<b>Yavapai</b>	<i>Sasabi Flat</i>	<i>Pima</i>
<i>Oljato</i>	<i>Navajo</i>	Price	Pinal	Sasco	Pinal
<b>Oracle</b>	<b>Pinal</b>	Providence	Yavapai	Sayers	Yavapai
Oraiba	Navajo	<i>Providence Wells</i>	<i>Pima</i>	Sayers	Yavapai
<b>Oraibi</b>	<b>Navajo</b>	<b>Puntenney</b>	<b>Yavapai</b>	Scottsdale	Maricopa
<i>Orizaba</i>	<i>Pinal</i>	Purdy	<b>Graham/Greenlee</b>	Sedona	Coconino
<i>Oro</i>	<i>Yavapai/Greenlee</i>	<i>Pyramid</i>	<i>Mohave</i>	<b>Seligman</b>	<b>Yavapai</b>
Oro	Yavapai	Quartz King	Yuma/La Paz	<b>Sentinel</b>	<b>Maricopa</b>
<b>Oro Blanco</b>	<b>Pima/Santa Cruz</b>	Quartzite	Yuma/La Paz	<i>Servoss</i>	<i>Cochise</i>
<i>Orville</i>	<i>Yuma</i>	<i>Queen</i>	<i>Pinal</i>	Seymour	Maricopa
<i>Otis</i>	<i>Pinal</i>	<b>Quijotoa</b>	<b>Pima</b>	<i>Sheeptrail</i>	<i>Mohave</i>

# Index of Arizona Territorial Towns

**Bold** means we have some postmarks from this town. **Underline** means we have one of all that towns postmarks. *Italics* means there are no known postmarks from this town. **Red** means we are actively collecting this town from these counties, Cochise, Pima and Santa Cruz.

Sheldon	Graham/Greenlee	Truxton	Mohave	<b>Yarnell</b>	<b>Yavapai</b>
<b>Show Low</b>	<b>Apache/Navajo</b>	<b>Tuba</b>	<b>Coconino</b>	York	Graham/Greenlee
Schultz	Pinal	<b>Tubac</b>	<i>Dona Ana/Pima/Santa Cruz</i>	<i>Yorks</i>	<i>Graham/Greenlee</i>
Shumway	Apache/Navajo	Tuba City	Yavapai	<b>Young</b>	<b>Gila</b>
<b>Singnal</b>	<b>Mohave</b>	<b>Tucson</b>	<b>Dona Ana/Pima</b>	<b>Yucca</b>	<b>Mohave</b>
Silent	Yuma/La Paz	Tule	Apache	<b>Yuma</b>	<b>Yuma</b>
<b>Silverbell</b>	<b>Pima</b>	<i>Tully</i>	<i>Pima</i>	Zenos	Maricopa
Silver Creek	Navajo	Turkey	Yavapai	Zonia	Yavapai
Silver King	Pinal	<i>Turkey Creek</i>	<i>Yavapai</i>		
<b>Simmons</b>	<b>Yavapai</b>	<i>Turner</i>	<i>Maricopa</i>		
<b>Skull Valley</b>	<b>Yavapai</b>	<b>Turner</b>	<b>Cochise</b>		
<i>Smith's Mill</i>	<i>Yavapai</i>	<b>Turquoise</b>	<b>Cochise</b>		
<b>Snow Flake</b>	<b>Apache/Navajo</b>	<b>Twin Buttes</b>	<b>Pima</b>		
<i>Snyder's Hole</i>	<i>Yavapai/Coconino</i>	<i>Tysons</i>	<i>Yuma/La Paz</i>		
<b>Solomonsville</b>	<b>Pima/Graham</b>	<b>Vail</b>	<b>Pima</b>		
Somerton	Yuma	Valentine	Mohave		
<i>Sonora</i>	<i>Pinal</i>	<b>Valverde</b>	<b>Yavapai</b>		
Sorenson	Yavapai	Vekol	Pinal		
<b>Springerville</b>	<b>Apache</b>	Ventura	Yavapai		
Stanley	Graham	Verde	Yavapai		
Stanton	Yavapai	<b>Vernon</b>	<b>Apache</b>		
<i>Stanton</i>	<i>Gila</i>	<b>Vicksburg</b>	<b>Yuma</b>		
Stockton	Mohave	Vivian	Mohave		
<b>Stoddard</b>	<b>Yavapai</b>	<i>Vota</i>	<i>Cochise</i>		
<i>Stone Cabin</i>	<i>Pima</i>	<b>Vulture</b>	<b>Maricopa</b>		
Storm	Yavapai	Wagoner	Yavapai		
Strawberry	Yavapai	<b>Walker</b>	<b>Yavapai</b>		
Sultan	Yavapai	<b>Walnut Grove</b>	<b>Yavapai</b>		
Sunset	Yavapai/Apache/Navajo	<b>Warren</b>	<b>Cochise</b>		
Supai	Coconino	<b>Washington</b>	<b>Pima/Santa Cruz</b>		
Superior	Pinal	<i>Weaver</i>	<i>Yavapai</i>		
<b>Swansea</b>	<b>Yum/La Paz</b>	<i>Webb</i>	<i>Yavapai</i>		
<i>Swisshelm</i>	<i>Cochise</i>	<b>Webb</b>	<b>Cochise</b>		
Sycamore	Yacapai	<b>Weldon</b>	<b>Pima</b>		
Tacna	Yuma	<b>Wellton</b>	<b>Yuma</b>		
Talklai	Gila	<i>Wendon</i>	<i>Yuma/La Paz</i>		
<b>Tanque Verde</b>	<b>Pima</b>	Wendendale	Yuma/LaPaz		
<b>Taylor</b>	<b>Apache/Navajo</b>	<i>Wheatfield</i>	<i>Gila</i>		
<b>Tempe</b>	<b>Maricopa</b>	<b>Whipple</b>	<b>Yavapai</b>		
Terminus	Yuma; Maricopa; Pinal; Pima; Cochise	Whipple Barracks	Yavapai		
		White Hills	Mohave		
<b>Teviston</b>	<b>Cochise</b>	<b>White River</b>	<b>Navajo</b>		
Texas Hill	Yuma	<b>Whitewater</b>	<b>Cochise</b>		
<b>Thatcher</b>	<b>Graham</b>	Whittum	Graham/Greenlee		
<b>Tip Top</b>	<b>Yavapai</b>	<b>Wickenburgh</b>	<b>Yavapai/Maricopa</b>		
<i>Tip Top Mine</i>	<i>Yavapai</i>	<b>Wilcox</b>	<b>Pima/Cochise</b>		
Tolchaco	Coconino	<b>Wilgus</b>	<b>Cochise</b>		
Tolfree	Coconino	<b>Willcox</b>	<b>Cochise</b>		
Toltec	Pinal	<b>Williams</b>	<b>Yavapai/Coconino</b>		
<b>Tombstone</b>	<b>Pima/Cochise</b>	Williamsons Valley	Yavapai		
Tonto	Gila	<i>Williamsport</i>	<i>Yuma/La Paz</i>		
<b>Toreva</b>	<b>Navajo</b>	<i>Willow Ranch</i>	<i>Mohave</i>		
<b>Total Wreck</b>	<b>Pima</b>	<i>Wilson</i>	<i>Yavapai</i>		
<i>Tourist</i>	<i>Coconino</i>	<b>Winkelman</b>	<b>Pinal</b>		
<b>Tres Alamos</b>	<b>Pima/Cochise</b>	<b>Winslow</b>	<b>Gila/Navajo</b>		
<b>Troy</b>	<b>Pinal</b>	<i>Wood</i>	<i>Pima</i>		
<i>Truitt</i>	<i>Cochise</i>	Woodruff	Apache		



# ACME



## Arizona Territorial Postmarks

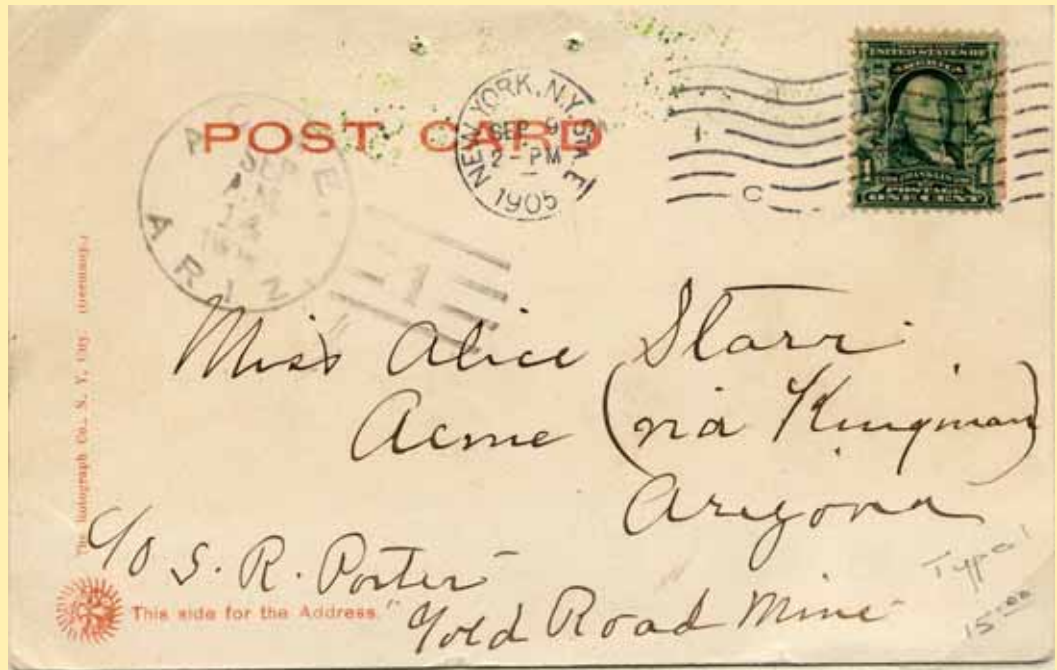
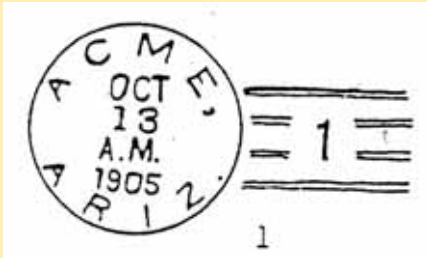
**Town**

**Type** Postmark Code Acme-Mohave Co. (1902-1906)

1 Doane Ty.

**Acme** **Mohave Co.**

Station on A. T. & S. F. R. R., established about 1881. "Just another name," A. G. W. Later changed to Topock, q. v. P. O. established April 15, 1902, John R. Livingston, P. M.



# ADAMANA



**Town**

**Type Postmark Code Adamana-Apache Co. (1896-1969)**

- 1 C1bN1B28½
- 2 4-Bar

**Adamana Apache Co.**


Station on A. T. & S. F. R. R. 25 miles east of Holbrook. On north bank of Rio Puerco. Established about 1890 as a point from which tourists could visit the Petrified Forest to the south.

Every writer visiting this forest has undertaken to weave a romance about the name "Adamana." Several have claimed that it was from an early settler Adam and his wife Anna. Lillian Whiting, in *The Land of Enchantment*, claimed the name was of geological origin from the word "adamant" referring to the diamond-like hardness of the petrifications. Others have written equally fanciful stories about the name. The fact is that in the early days, 1879-1890, two partners, Jim Cart and Adam Hanna, grazed several thousand sheep on range about the Petrified Forest. Their ranch was south of the Puerco opposite present railroad station of Carrizo.

Driving back from the sheep camp at the forest one December night in 1885 Mrs. Cart and two small children were caught in a blizzard. Abandoning the team they took shelter under an overhanging bluff where they were found frozen to death almost in sight of home.

Hanna married a young woman in Holbrook whose name, unfortunately for the romancers, was Maggie, not Anna.

The name was coined by a Santa Fe official, just who has been long ago forgotten, out of the old Scotsman's two names, "Adam Hanna." Hanna died years ago and is buried in the little *camp santo* at Holbrook.



Admama  
Dec. 22, 1905  
Miss Rebecca McNair  
Glendora Los Angeles Co California

with best wishes for a very Happy Christmas and glad New Year Lovingly Wanda and Helen Mier

Prehistoric Indian picture writing near Adamana Arizona.

1





# ADAMANA



## Arizona Territorial Postmarks



**Town**

**Type Postmark Code Adamana-Apache Co. (1896-1969)**

- 1 C1bN1B28½
- 2 4-Bar

**Adamana Apache Co.**



Station on A. T. & S. F. R. R. 25 miles east of Holbrook. On north bank of Rio Puerco. Established about 1890 as a point from which tourists could visit the Petrified Forest to the south.

Every writer visiting this forest has undertaken to weave a romance about the name "Adamana." Several have claimed that it was from an early settler Adam and his wife Anna. Lillian Whiting, in *The Land of Enchantment*, claimed the name was of geological origin from the word "adamant" referring to the diamond-like hardness of the petrifications. Others have written equally fanciful stories about the name. The fact is that in the early days, 1879-1890, two partners, Jim Cart and Adam Hanna, grazed several thousand sheep on range about the Petrified Forest. Their ranch was south of the Puerco opposite present railroad station of Carrizo.

Driving back from the sheep camp at the forest one December night in 1885 Mrs. Cart and two small children were caught in a blizzard. Abandoning the team they took shelter under an overhanging bluff where they were found frozen to death almost in sight of home.

Hanna married a young woman in Holbrook whose name, unfortunately for the romancers, was Maggie, not Anna.

The name was coined by a Santa Fe official, just who has been long ago forgotten, out of the old Scotsman's two names, "Adam Hanna." Hanna died years ago and is buried in the little *camp santo* at Holbrook.

 <p>1</p>	 <p>2</p>	<p>Adamana Jan 26, 1911</p> <p>Mrs. M. Alice Conlon 670 Kingsley Drive Los Angeles Cal.</p> <p>Leave here tonight for Grand Canyon expect to leave there tomorrow night - want to be in Los Angeles Saturday - would be there today if we had gone right through - Lovingly Jasie Jan 25 - 1911</p>
---	---	---

2

ADAMANA  
JAN 26  
1911  
ARIZ.

U.S. POSTAGE  
ONE CENT

POST CARD

MESSAGE MAY BE WRITTEN ON THIS SIDE

ADDRESS ONLY ON THIS SIDE

Mrs M. Alice Conlon  
670 Kingsley Drive  
Los Angeles  
Cal.

Leave here tonight for Grand Canyon expect to leave there tomorrow night - want to be in Los Angeles Saturday - would be there today if we had gone right through -  
Lovingly Jasie Jan 25 - 1911

2

# ADAMANA



## Arizona Territorial Postmarks



### Town

**Type Postmark Code Adamana-Apache Co. (1896-1969)**

- 1 C1bN1B28½
- 2 4-Bar

### Adamana Apache Co.


Station on A. T. & S. F. R. R. 25 miles east of Holbrook. On north bank of Rio Puerco. Established about 1890 as a point from which tourists could visit the Petrified Forest to the south.

Every writer visiting this forest has undertaken to weave a romance about the name "Adamana." Several have claimed that it was from an early settler Adam and his wife Anna. Lillian Whiting, in *The Land of Enchantment*, claimed the name was of geological origin from the word "adamant" referring to the diamond-like hardness of the petrifications. Others have written equally fanciful stories about the name. The fact is that in the early days, 1879-1890, two partners, Jim Cart and Adam Hanna, grazed several thousand sheep on range about the Petrified Forest. Their ranch was south of the Puerco opposite present railroad station of Carrizo.


Driving back from the sheep camp at the forest one December night in 1885 Mrs. Cart and two small children were caught in a blizzard. Abandoning the team they took shelter under an overhanging bluff where they were found frozen to death almost in sight of home.

Hanna married a young woman in Holbrook whose name, unfortunately for the romancers, was Maggie, not Anna.

The name was coined by a Santa Fe official, just who has been long ago forgotten, out of the old Scotsman's two names, "Adam Hanna." Hanna died years ago and is buried in the little *camp santo* at Holbrook.



2





# AGUA CALIENTE



**Town**


**Type** Postmark Code Agua Caliente –Maricopa Co. (1888-1960)

- 1 C1bN1BBR28½
- 2 C1bN1B28
- 3 C1bNB27½
- 4 C1bNB28½
- 5 4-Bar


**Agua Cliente**                      **Maricopa Co.**                      **Smith Map, 1921; U. S. G. S., 1923**

Sp., “hot water.” Village and hot springs about 3 miles north of Gila river. Noted for their curative values in certain diseases. Garces visited them 1775. Coues says” “The spring is situated almost exactly on lat. 52 in T. 5 S., R. 10 W., about 1½ miles from King Woolsey’s ranch.” In 1748 Kino visited and named the spring “Santa Maria del Agua Caliente.” He talked of locating a mission there. King Woosley owned and lived at the springs for several years. Poston writes in *Apache Land*: “Agua Caliente, in Spanish called, A spring that heals e’en them who crawled.”

J. Ross Browne abut 1863 in *The Apache Country* writes: “While encamped at Grinnel’s station Poston, White, and myself rode about 6 miles to the ranch of Martin and Woosley near the Agua Caliente. We had a glorious bath in the springs which are about a mile and a half from the ranch.” The White referred to was Ammi White. P. O. established March 12, 1867, Patrick McKannon, P. M. See Hyder Station.



4



Arizona Territorial Postmarks



# AGUA CALIENTE



## Arizona Territorial Postmarks

**Town**

**Type** Postmark Code Auga Caliente – Yavapai Co. (1888-1960)

- 1 C1bN1BBR28½
- 2 C1bN1B28
- 3 C1bNB27½
- 4 C1bNB28½
- 5 4-Bar

**Agua Cliente**                      **Maricopa Co.**                      **Smith Map, 1921; U. S. G. S., 1923**

Sp., "hot water." Village and hot springs about 3 miles north of Gila river. Noted for their curative values in certain diseases. Garces visited them 1775. Coues says "The spring is situated almost exactly on lat. 52 in T. 5 S., R. 10 W., about 1½ miles from King Woolsey's ranch." In 1748 Kino visited and named the spring "Santa Maria del Agua Caliente." He talked of locating a mission there. King Woosley owned and lived at the springs for several years. Poston writes in *Apache Land*: "Agua Caliente, in Spanish called, A spring that heals e'en them who crawled."

J. Ross Browne abut 1863 in *The Apache Country* writes: "While encamped at Grinnel's station Poston, White, and myself rode about 6 miles to the ranch of Martin and Woosley near the Agua Caliente. We had a glorious bath in the springs which are about a mile and a half from the ranch." The White referred to was Ammi White. P. O. established March 12, 1867, Patrick McKannon, P. M. See Hyder Station.



Agua Calinte  
1/26/1910  
Frank M. Noriega  
Palmaz, Arizona

Agua Calinte Ariz. Feb. 26, 1910  
Dear Frank I received your postal and was glad to hear from you we are all well here and I hope you are the same Dear tell me how are you getting along tell me all the new from your place here is to lonesome you know how it is here this is all for this time receive best love form all my folk \_\_\_\_\_ soon from yours. Santos L Rosendes





# AGUA FRIA VALLEY



Town

Type Postmark Code Agua Fria Valley –Maricopa Co. (1875-1893)


- 1 M
- 2 C1bA1B26½
- 3 C1bN1BBR27½
- 4 C1bN1BBR28½

**Agua Fria Valley**

**Yavapai Co.**

**G. L. O. Map, 1892**

Name of the post office at head of Agua Fria valley. In T. 13 N., R. 2 E. About 12 miles due east of Prescott. Old station and P. O. on the Black Canyon road. Darrel Duppa ran this station for several years. See his name for history. *Tucson Citizen*, March 30, 1872, states that Duppa was attacked here by Apaches and badly wounded March 24, 1872. James M. Barney, Phoenix, says the Bowers Bros., had a flour mill here as early as 1869. P. O. established under above full name May 2, 1875, Dennis Marr, P. M.



3



Arizona Territorial Postmarks



# ARAVAIPA



## Arizona Territorial Postmarks

**Town**

**Type** **Postmark Code** Aravaipa – Graham Co. (1892-1933)

- 1 C1bNBBR27½
- 2 C31bN1B30
- 3 C1bN2B27½
- 4 C1bN1B28½

**Aravaipa**                      **Graham County**                      **G.L.O. Map 1921; Crook N.F., 1927**

In sec. 36, T. 5 S., R. 19 E. P. O. and ranch. Cattle headquarters for Hon. Bert Dunlap for years. First called Dunlap P. O. established under Aravaipa, April 18, 1892, because of another Dunlap post office. Neil P. McCullum P. M. See Aravaipa apaches for origin of name; see also Fort Breckenridge. Aravaipa, decision, U.S.G.B.



4

Aravaipa Jun 30 1905

Mr. Meyer Goodfriends  
10 Rice Cadet  
Paris, France C/O Mr. Chas Miller

Aravaipa Ariz. All are well hope you are the same.  
Am having a fine time, Love to all inquiring friend.  
Lovingly Cora 6/27/05



# ARAVAIPA



## Arizona Territorial Postmarks

**Town**

**Type** **Postmark Code** Aravaipa – Graham Co. (1892-1933)

- 1 C1bNBBR27½
- 2 C31bN1B30
- 3 C1bN2B27½
- 4 C1bN1B28½

**Aravaipa**

**Graham County**

**G.L.O. Map 1921; Crook N.F., 1927**

In sec. 36, T. 5 S., R. 19 E. P. O. and ranch. Cattle headquarters for Hon. Bert Dunlap for years. First called Dunlap P. O. established under Aravaipa, April 18, 1892, because of another Dunlap post office. Neil P. McCullum P. M. See Aravaipa apaches for origin of name; see also Fort Breckenridge. Aravaipa, decision, U.S.G.B.



4





# ARIZOLA



**Town**

**Type Postmark Code** Arizona – Pinal Co. (1892-1904)

- 1 C1bN1BBR27½
- 2 C1bNB28
- 3 C1bN1B28½

**Arizola Pima Co.**

Station and farming community on S. P. R. R. 26 miles east of Maricopa, established about 1892. Was the headquarters of James Addison Reavis who claimed the vest part of Maricopa and Pinal counties on an alleged Spanish grant. Called himself "Baron of the Colorados." Lived here in almost royal state. Landed eventually in the federal penitentiary. McClintock's account is well worth reading. See also Reavis. April 2, 1931, George Mauk, U. S. Marshall for Arizona, writes: "Arizola was established in 1892 by a man named Thomas from Carthage, Mo. His daughter's name was Ola. He coined the word for part of Arizona and her name. I was the first R. R. Agent there in spring of 1894." P. O. established April 29, 1892, Julia A. Fishback, P., M.



2



Arizona Territorial Postmarks



# ASH FORK



Town

Type Postmark Code Ash Fork – Yavapai Co. (1883-1890; 1892-1894; 1950-present)


- 1 C21bN1RRBR26½
- 2 C21bN1RRB29½
- 3 M
- 4 C1bN1BBR28

Ash Fork


Yavapai Co.

G. L. O. Map, 1921

Elevation 5,128 Feet. Station and division point on A. T. & S. F. R. R. For many years stages for Prescott started from here. In Jan. 1892, the Prescott-Phoenix branch began building south from Ash Fork. Named by f. W. Smith, General Superintendent of old Atlantic and Pacific R. R. in 1882, because of ash trees on the town site. P. O. established April 2, 1883, Henry W. Kline, P. M.



2



Arizona Territorial Postmarks



# ASHFORK



Town

Type Postmark Code Ashfork – Yavapai Co. (1884-1950)

- 1 C1bT1B27
- 1A C1b1T629
- 2 C1bTiB29
- 3 C1bN1B30½
- 4 C1T1B29
- 5 C31b17N1B32

Ashfork

Yavapai Co.

G. L. O. Map, 1921



1



Arizona Territorial Postmarks





# ASHFORK



**Town**

**Type Postmark Code** Ashfork – Yavapai Co. (1884-1950)

- 1 C1bT1B27
- 1A C1b1T629
- 2 C1bTiB29
- 3 C1bN1B30½
- 4 C1T1B29
- 5 C31b17N1B32

**Ashfork**

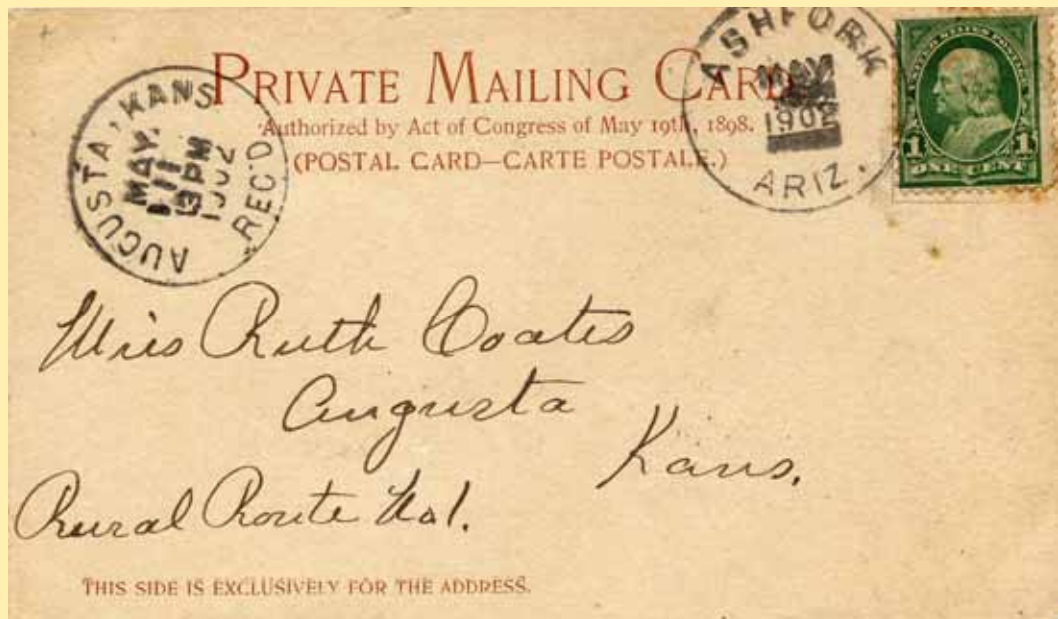
**Yavapai Co.**

**G. L. O. Map, 1921**



2

Ashfork May 9, 1902  
 Miss Ruth Boates Augusta Kansas  
 Ash Fork Ari. May 9  
 Dear Ruth The above shows where we are. We  
 mailed a letter at Huston, Ive never enjoyed a trip  
 as much as this. Lovingly Amelia



Arizona Territorial Postmarks



# ASHFORK



Town

Type Postmark Code Ashfork – Yavapai Co. (1884-1950)

- 1 C1bT1B27
- 1A C1b1T629
- 2 C1bTiB29
- 3 C1bN1B30½
- 4 C1T1B29
- 5 C31b17N1B32

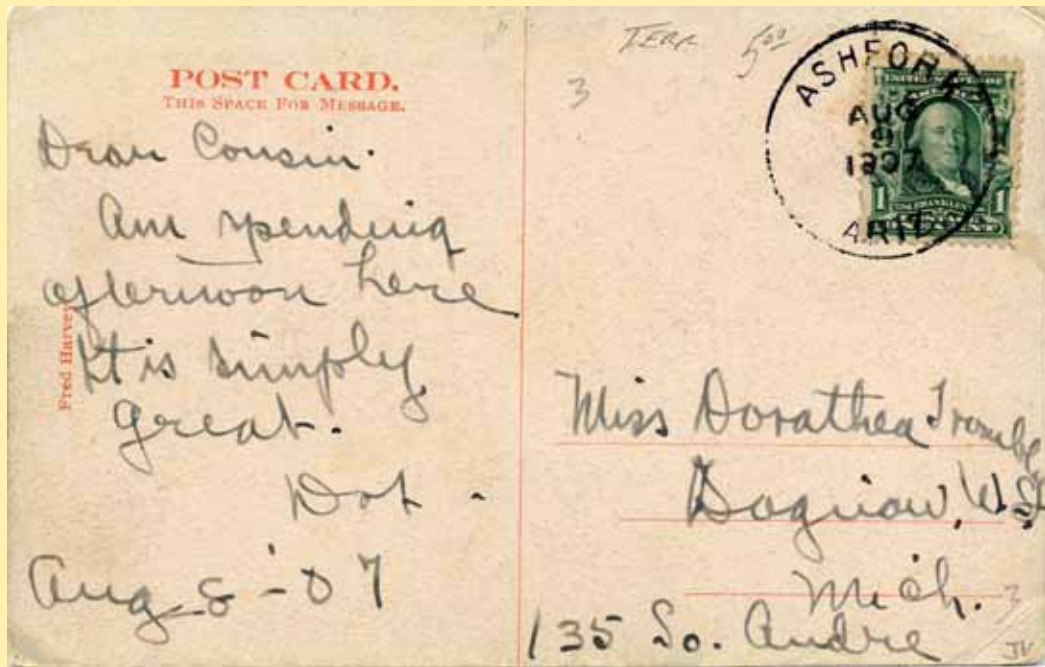
Ashfork

Yavapai Co.

G. L. O. Map, 1921



3



Arizona Territorial Postmarks



# ASHFORK



Town

Type Postmark Code Ashfork – Yavapai Co. (1884-1950)

- 1 C1bT1B27
- 1A C1b1T629
- 2 C1bTiB29
- 3 C1bN1B30½
- 4 C1T1B29
- 5 C31b17N1B32

Ashfork

Yavapai Co.

G. L. O. Map, 1921



4

Ashfork Dec 23 1908

Mrs. Levi Benbon  
Tacoma, Wash.

My dear Emma Dec 23-  
Mrs. Hanawalts letter makes me long for a line from  
you. Can't you take time in your busy life to write  
me. A Merry Christmas and Happy New Year to you  
and yours. Lovingly Lotty



Arizona Territorial Postmarks





# BELLEVUE



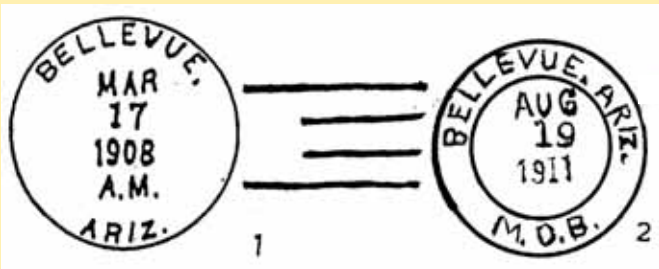
Town

Type Postmark Code Bellevue – Gila Co. (1906-1928)

- 1 4-Bar
- 2 C31b'15N1B28

**Bellevue Gila County G. L. O. Map, 1921; Crook N. F. 1926.**

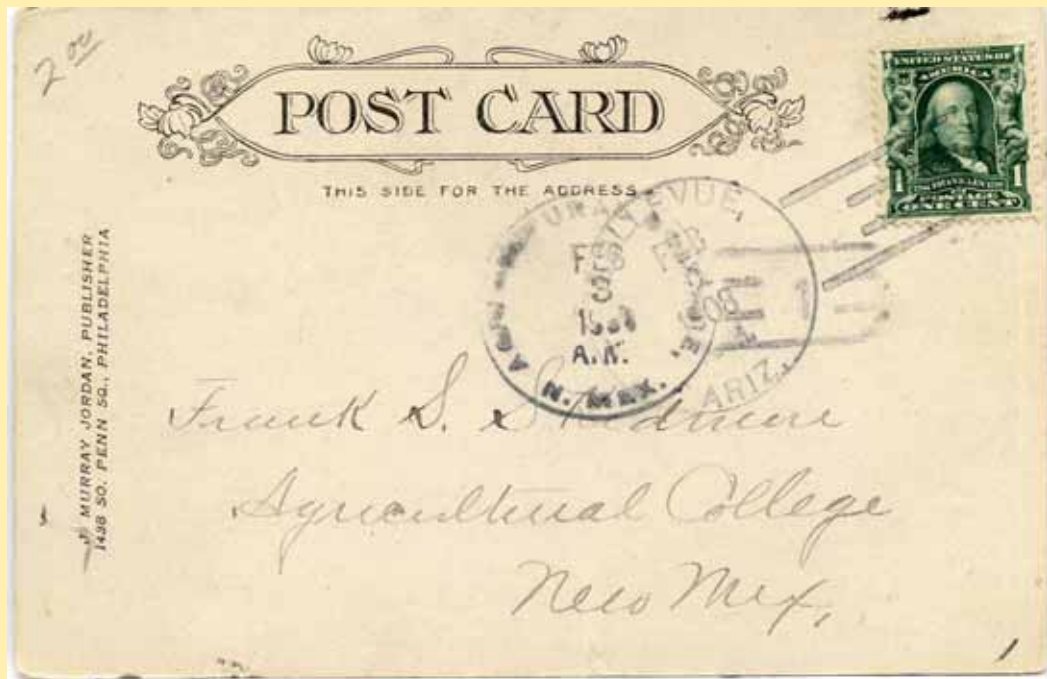
Named by Whelen brothers for its fine view. In T. 15 S., R. 14 E. About 8 miles south of Globe. P. O. established July 30, 1906, Edward P. Whelen, P. M.



Bellevue, Ariz Feb. 1, 1908  
Frank S. Skidmore  
Squcultural College New Merx.

Bellevue -2-2-08.  
Dear Frank-Lew starts on a contract today so don't worry for us any longer. Had a friend discuss last night at Wcian (?) Hull. Will send money soon as we possibly can for Millard's expenses. All well. Hope all is at best with you & Clarence. Write soon to us, yours, BSC

1



Arizona Territorial Postmarks



# BIG BUG



## Arizona Territorial Postmarks


Town

Type Postmark Code Big Bug – Yavapai Co. (1879-1895)

- 1 C1bN1RRB28½
- 2 C1bN1BBR27½

**Big Bug**                      **Yavapai Co. County**                      **Smith Map, 1879.**


In T., 12 N., R. 1 E. Mining camp on Big Bug creek about 15 miles southeast of Prescott. Named after the creek. According to local records the camp was first called Red Rock. Changed to Big Bug March 29, 1881. P. O. established August 22, 1895, Margaret e. Wheeler, P.M.



2


Page ----- REGISTERED PACKAGE RECEIPT. (1556.) *A penalty of \$300 is fixed by law for using this Card for other than Official Business.*

Post Office Department,  
Official Business.

Post Office at 

Receipt on other side and return this card by NEXT MAIL, without cover,

To \_\_\_\_\_

P. M. at 

County of \_\_\_\_\_

State of 

Stamp of Dispatching Office \_\_\_\_\_  
and date of Dispatch, \_\_\_\_\_

Stamp of Receiving Office \_\_\_\_\_

5-1030



# BIGBUG



## Arizona Territorial Postmarks

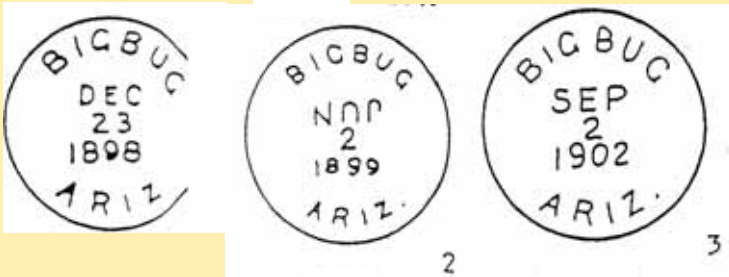
Town

Type Postmark Code Bigbug – Yavapai Co. (1895-1910)

- 1 C1bNB27
- 2 C1bN1B27
- 3 C1bN1B29

Bigbug

Yavapai Co. County



1 & 3



This card must be neatly and correctly made up and addressed at the post office where the article is registered.  
The postmaster who delivers the registered article must see that this card is properly signed, postmarked, and mailed to the sender.

Post Office Department.  
OFFICIAL BUSINESS.  
Penalty of \$300 for private use.

RETURN TO: *B B C*

Name of Sender: \_\_\_\_\_

Street and Number, /  
or Post Office Box. } \_\_\_\_\_

Post Office at PRESCOTT, ARIZONA

County \_\_\_\_\_ State \_\_\_\_\_

Postmark of Delivery Office  
*BIGBUG*  
*SEP 14 1898*  
*ARIZ.*  
and date of Delivery.





# BOUSE




**Town**

**Type** Postmark Code Bouse – Yuma Co. (1907-1980); La Paz Co. (1980-present)

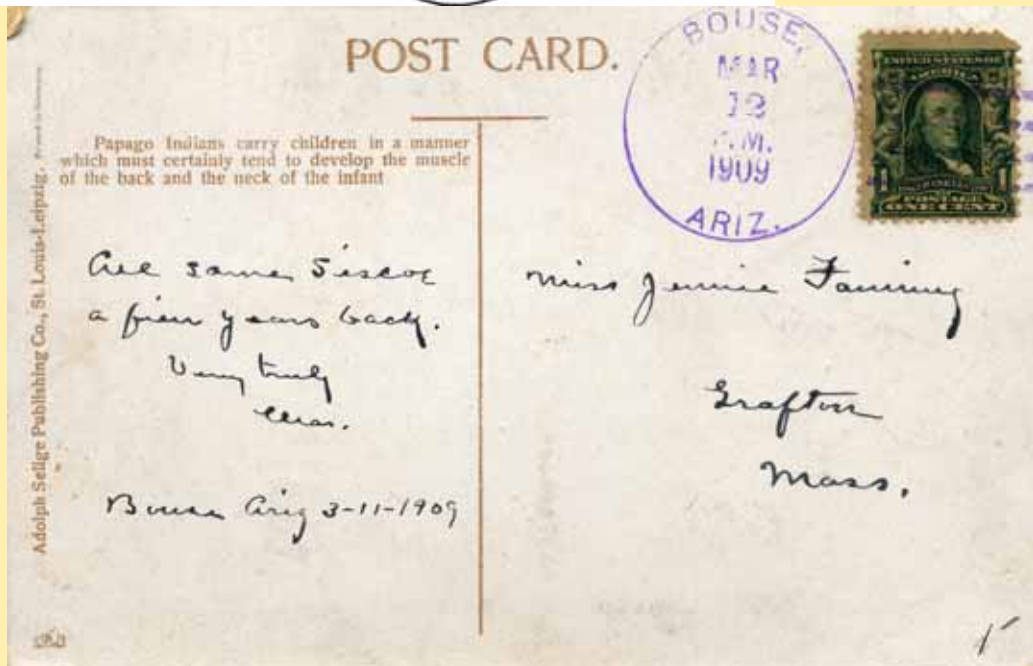
- 1 4-Bar
- 2 4-Bar
- 2A 4-Bar
- 3 4-Bar
- 4 C1b'16T1B32

**Bouse, Town and Wash Yuma County G. L. O. Map 1921.**

On Parker branch A. T. & S. F. R. R. at junction Arizona-Swansea R. R. "Named for Tom Bouse, trader and storekeeper here of early days. Town was first called Brayton, q.v. Bouse Wash rises at southern end of Ranegas plain, flows northeast, enters Colorado River Ind. Res. Near lat. 34°, near A. T. & S. R. R. R. Sometimes called Lotus valley or Riego valley." Letter, C. A. Walter. P. O. established January 22, 1907, Wm. E. Enos, P.M.



1



Arizona Territorial Postmarks

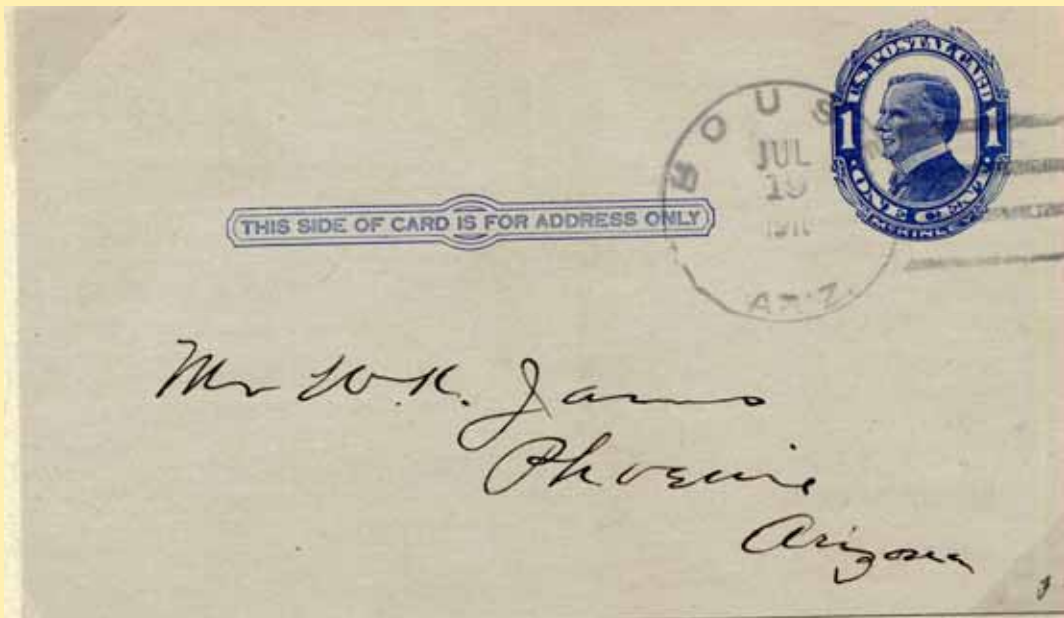


# BOUSE

2 & 3



## Arizona Territorial Postmarks



# BRIGGS



## Arizona Territorial Postmarks


Town

Type Postmark Code Briggs – Yavapai Co. (1890-1907)

- 1 C1bN1BBR27
- 2 C1bN1B28½
- 3 R1e17S1B20x44

**Briggs, Yavapai County G. L. O. Map 1892.**

Mining camp on Hassayampa river west side Bradshaws, near southern line of country.  
P.O. established December 30, 1890. Emery W. Fisher, P.M.



1

This card must be neatly and correctly made up and addressed at the post office where the article is registered.  
The postmaster who delivers the registered article must see that this card is properly signed, postmarked, and mailed to the sender.

**Post Office Department.**  
OFFICIAL BUSINESS.  
*Penalty for private use to avoid payment of postage, \$300.*

**RETURN TO:**

Name of Sender \_\_\_\_\_  
Street and Number, }  
or Post Office Box. }

**PRESCOTT,**  
**ARIZONA.**

*J. A. Robinson*

Postmark of Delivery Office \_\_\_\_\_  
and Date of Delivery.





# BUCKEYE



## Arizona Territorial Postmarks

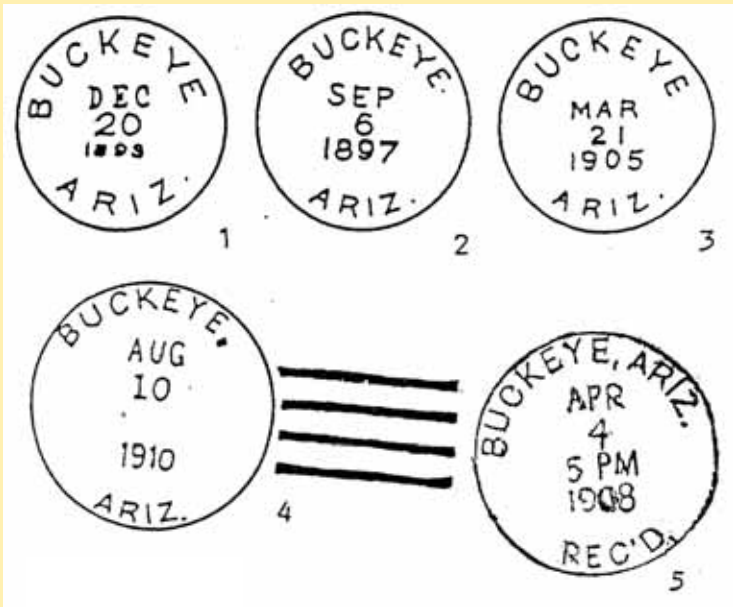
**Town**

**Type** **Postmark Code** Buckeye – Maricopa Co. (1888-present)

- 1 C1bN1BBR27½
- 2 C1bN1B28
- 3 C1bN1B27½
- 4 4-Bar
- 5 Clb'16T1B32

**Buckeye Maricopa County**

Elevation 886 feet. In T. 1 S., R 3 W. Farming settlement on Buckeye canal. About 3 miles from north bank of Gila, 30 miles southwest of Phoenix. On Arizona, Eastern R. R. Originally called Sidney, but changed to Buckeye by C. M. Clanton, "because most of the early settlers came from Ohio." Buckey O'Neill was once interested in this canal but it was not named for him although sometimes it is said to have been. P. O. established March 10, 1888, Miss Cora J. Clanton, P. M.



3



# BUCKEYE



## Arizona Territorial Postmarks

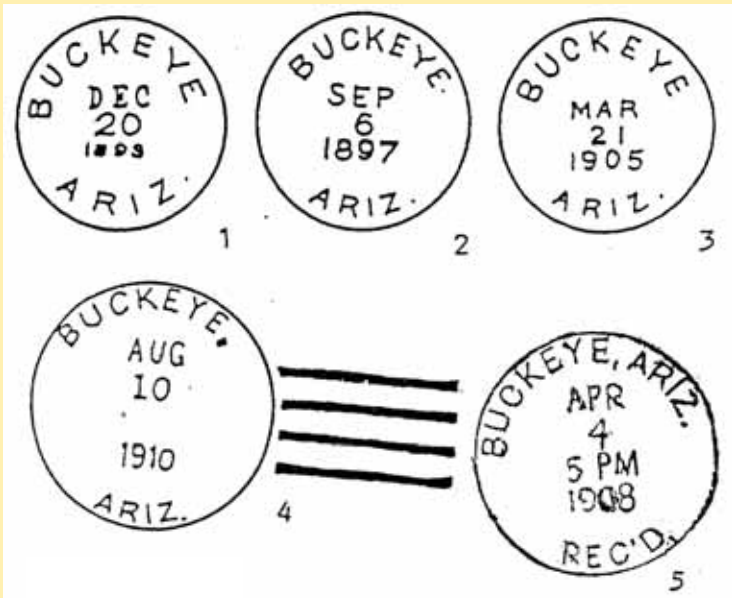
**Town**

**Type** **Postmark Code** Buckeye – Maricopa Co. (1888-present)


- 1 C1bN1BBR27½
- 2 C1bN1B28
- 3 C1bN1B27½
- 4 4-Bar
- 5 Clb'16T1B32

**Buckeye** **Maricopa County**

Elevation 886 feet. In T. 1 S., R 3 W. Farming settlement on Buckeye canal. About 3 mil3s from north bank of Gila, 30 miles southwest of Phoenix. On Arizona, Eastern R. R. Originally called Sidney, but changed to Buckeye by C. M. Clanton, "because most of the early settlers came from Ohio." Buckey O'Neill was once interested in this canal but it was not named for him although sometimes it is said to have been. P. O. established March 10, 1888, Miss Cora J. Clanton, P. M.



4



# BUMBLE BEE



## Arizona Territorial Postmarks

Town

Type Postmark Code Bumble Bee – Yavapai Co. (1879-1899; 1901-1918; 1928-1972)

- 1 M
- 2 C1bN1BBR27
- 3 C1bN1B27½
- 4 Doane Ty. 3/2

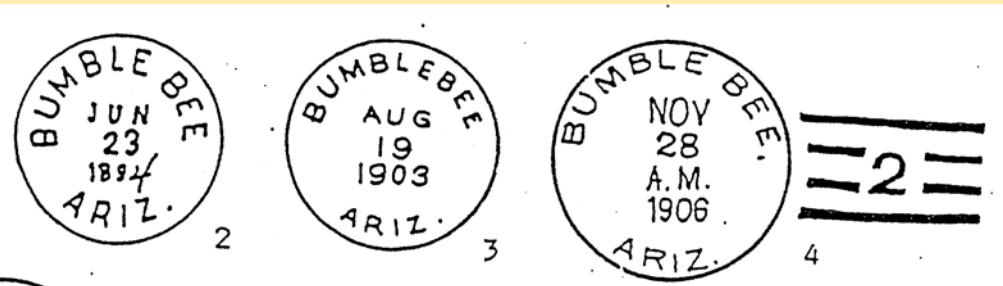
**Bumble Bee Yavapai County Map, Prescott F. F., 1927.**

In T. 10 N., R. 2 E. P.O., creek, mine about 6 miles east of Crown King.

“Uncle tom Saunders told me that in 1863 he and some other prospectors found a bumble bee’s nest full of honey in the cliffs along the creek. Several of the party were badly stung so they named it Bumble Bee Creek.” Letter, L. J. Putsch Forest Ranger.

Station was at times called Snider’s Station after the man who owned it for some years. List of Arizona Stage Stations, 1880, shows it as “Bumble Bee-James Bobo, keeper and postmaster.”

Creek rises near Cordes in T. 11 N., R. 2 E. P. O. Established 1879, William D. Powell, P.M.



**REGISTERED PACKAGE RECEIPT.**

Post Office Department,  
Official Business.

Receipt on other side and return this card by **NEXT MAIL**, without cover,

Stamp of Receiving Office  
*Bumble Bee*  
Post Office at *1-13-86*  
and date of receipt.

To \_\_\_\_\_

Postmaster at *Mayhew* \_\_\_\_\_

County of *Yavapai* \_\_\_\_\_

State of \_\_\_\_\_

A penalty of \$300 is fixed by law for using this Card for other than Official Business.\*





# BUMBLE BEE



**Town**

**Type** **Postmark Code** Bumble Bee – Yavapai Co. (1879-1899; 1901-1918; 1928-1972)

- 1 M
- 2 C1bN1BBR27
- 3 C1bN1B27½
- 4 Doane Ty. 3/2

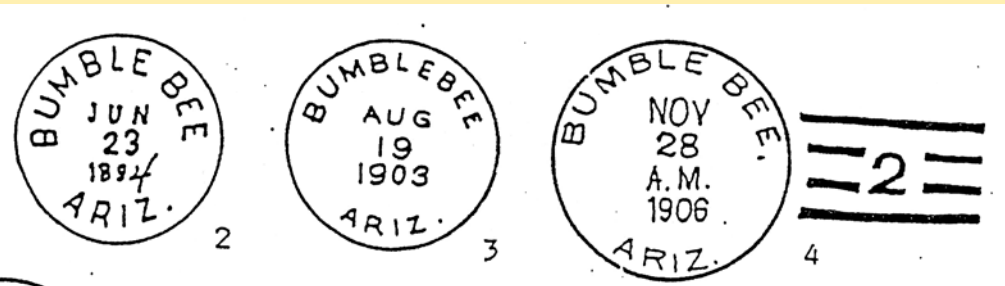
**Bumble Bee Yavapai County Map, Prescott F. F., 1927.**

In T. 10 N., R. 2 E. P.O., creek, mine about 6 miles east of Crown King.

“Uncle tom Saunders told me that in 1863 he and some other prospectors found a bumble bee’s nest full of honey in the cliffs along the creek. Several of the party were badly stung so they named it Bumble Bee Creek.” Letter, L. J. Putsch Forest Ranger.

Station was at times called Snider’s Station after the man who owned it for some years. List of Arizona Stage Stations, 1880, shows it as “Bumble Bee-James Bobo, keeper and postmaster.”

Creek rises near Cordes in T. 11 N., R. 2 E. P. O. Established 1879, William D. Powell, P.M.



3



3

# BUMBLE BEE



## Arizona Territorial Postmarks

**Town**

**Type** **Postmark Code** Bumble Bee – Yavapai Co. (1879-1899; 1901-1918; 1928-1972)

- 1 M
- 2 C1bN1BBR27
- 3 C1bN1B27½
- 4 Doane Ty. 3/2

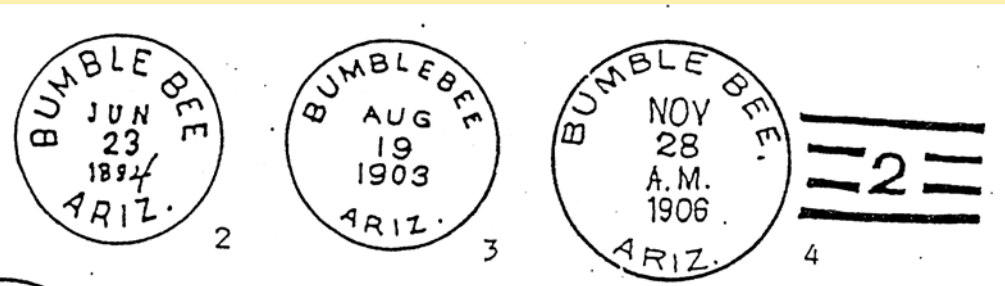
**Bumble Bee Yavapai County Map, Prescott F. F., 1927.**

In T. 10 N., R. 2 E. P.O., creek, mine about 6 miles east of Crown King.

“Uncle tom Saunders told me that in 1863 he and some other prospectors found a bumble bee’s nest full of honey in the cliffs along the creek. Several of the party were badly stung so they named it Bumble Bee Creek.” Letter, L. J. Putsch Forest Ranger.

Station was at times called Snider’s Station after the man who owned it for some years. List of Arizona Stage Stations, 1880, shows it as “Bumble Bee-James Bobo, keeper and postmaster.”

Creek rises near Cordes in T. 11 N., R. 2 E. P. O. Established 1879, William D. Powell, P.M.



4



# CAMP VERDE



## Arizona Territorial Postmarks

### Town

### Type Postmark Code Camp Verde – Yavapai Co. (1873—present)

1	M1	9A	C21a1S1B33
2	C31bN1BBR24½	10	C1bN1BB28
3	C1bA1BBR24½	10A	M (REG)
4	C1bN1B24	11	C1bn1B28
5	C21bN1B29½	12	C1bNB28½
6	C21bN1B33	12A	M2
6A	C1bN1B29	13	C1bN1B28
7	C31eN1b27	14	C1bT1B29½
7A	C1eN1B27½	15	4-Bar
8	C1bN1B26½	16	4-Bar
9	C1eN1B29	17	C1b'16T1B31

### **Camp Verde**                      **Yavapai County**

Established September 23, 1874 as Camp Verde, William S. Head, P.M. Head was then Post Trader at the fort. See Also Verde.

### **Verde, Fort or Camp**                      **Yavapai Co.**                      **U.S. G. Map, 1923.**

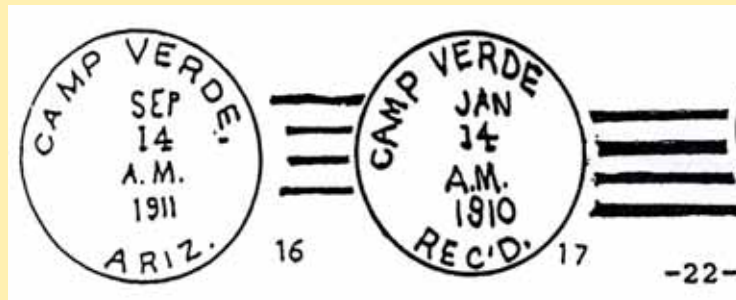
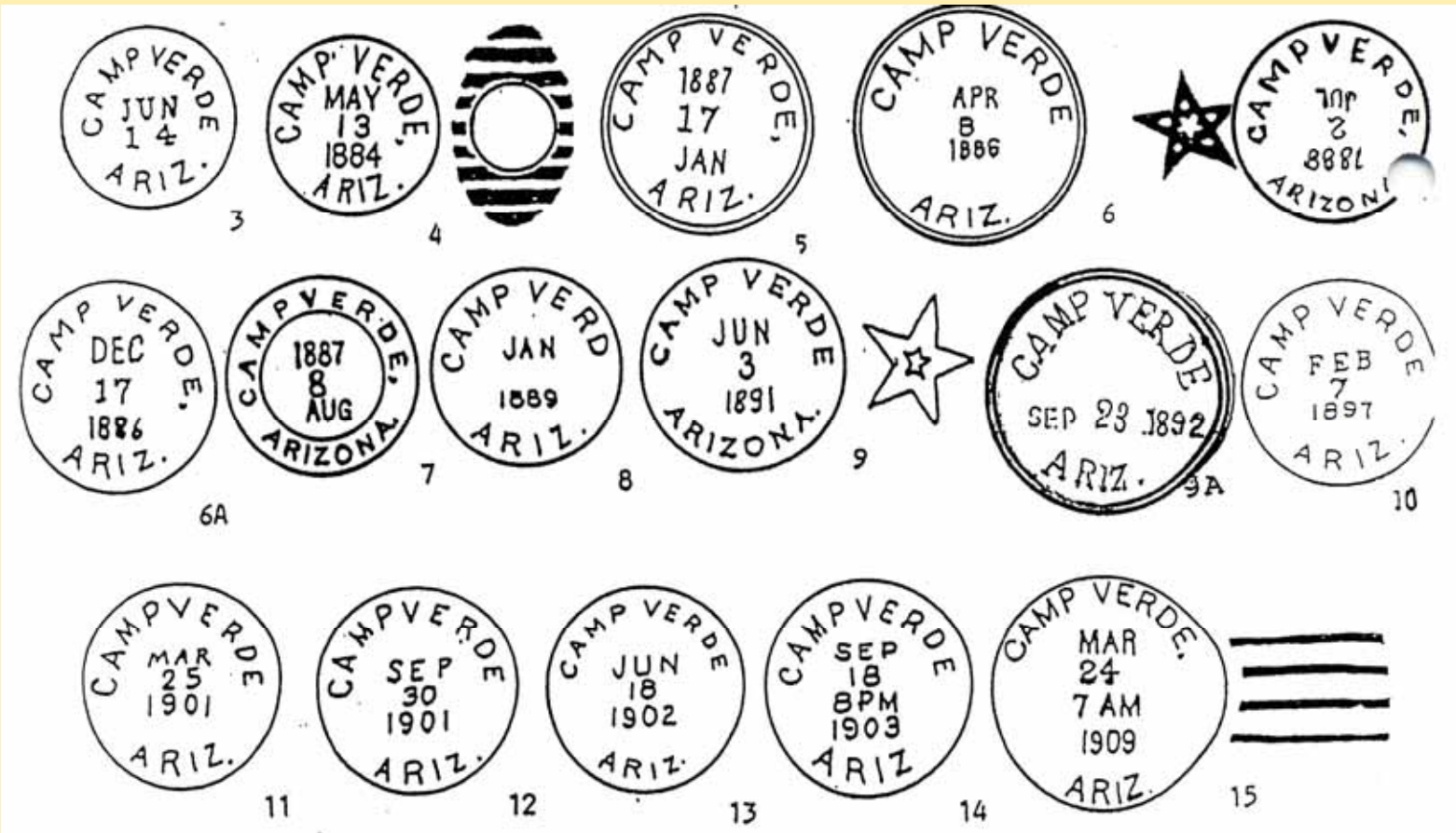

In T. 14 N., R. 5 E. Established January 1864, as Camp Lincoln. Changed to camp Verde November 23, 1868. Abandoned by G. O. NO. 43, Headquarters army, April 10, 1890, P. O. established here as Verde March 14, 1873, George W. Hance, P.M. One of oldest settlements on Verde River. The “Camp Sandy,” or Capt. Charles King’s historical novel, The colonel’s Daughter. Pauline Weaver died here, 1866. Remains now lie in yard at Governor’s Mansion in Prescott.

Heitman says: Established originally as Camp Lincoln by Capt. John S. Mason, 17th Infantry, commanding district. Was then about 5 miles south of present location.”





# CAMP VERDE



# CAMP VERDE



2 & 4

## Arizona Territorial Postmarks



# CAMP VERDE

7 & 9



## Arizona Territorial Postmarks



When the registered letter or parcel accompanying this card is delivered, the Postmaster will require signature to the receipt on the other side, also on his record of registered deliveries, and mail this card without cover to address below.  
A penalty of \$300 is fixed by law for using this card for other than official business.

**Post Office Department.**  
OFFICIAL BUSINESS. Post Office at \_\_\_\_\_

**RETURN TO:** \_\_\_\_\_

Name of Sender Ed Horne

Street and Number, } \_\_\_\_\_  
or Post Office Box. } **PRESCOTT, ARIZ.**

Post Office at \_\_\_\_\_

County of \_\_\_\_\_ State of \_\_\_\_\_

Stamp name of Post Office **CAMP VERDE**  
**14**  
**1890**  
ARIZONA.  
and date of delivery.

**REGISTRY RECEIPT.**

Post Office at Prescott

Registered Letter } No. 55. Rec'd 7/10, 1887,  
Parcel }  
of Ed Horne

addressed to P. J. Jordan  
Post Office  
J. C. Schuchert, P. M.



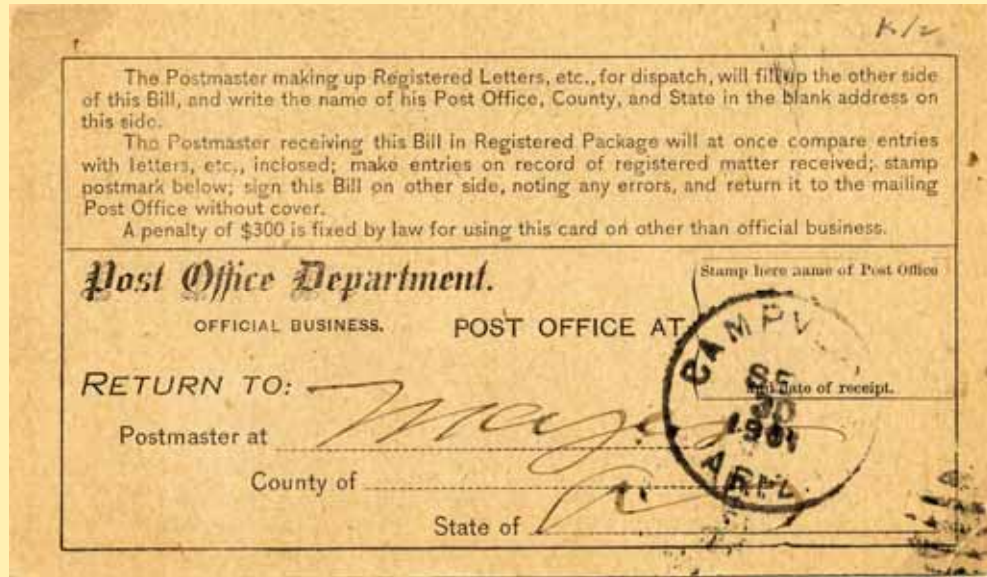


# CAMP VERDE

12 & 15



## Arizona Territorial Postmarks



# CAMP VERDE



9 & 16

## Arizona Territorial Postmarks



# CAMP VERDE

4



## Arizona Territorial Postmarks





# CANON DIABLO



## Arizona Territorial Postmarks

**Town**

**Type** **Postmark Code** Canon Diablo – Yavapai Co. (1866-1891); Coconino Co. (1891-1918)

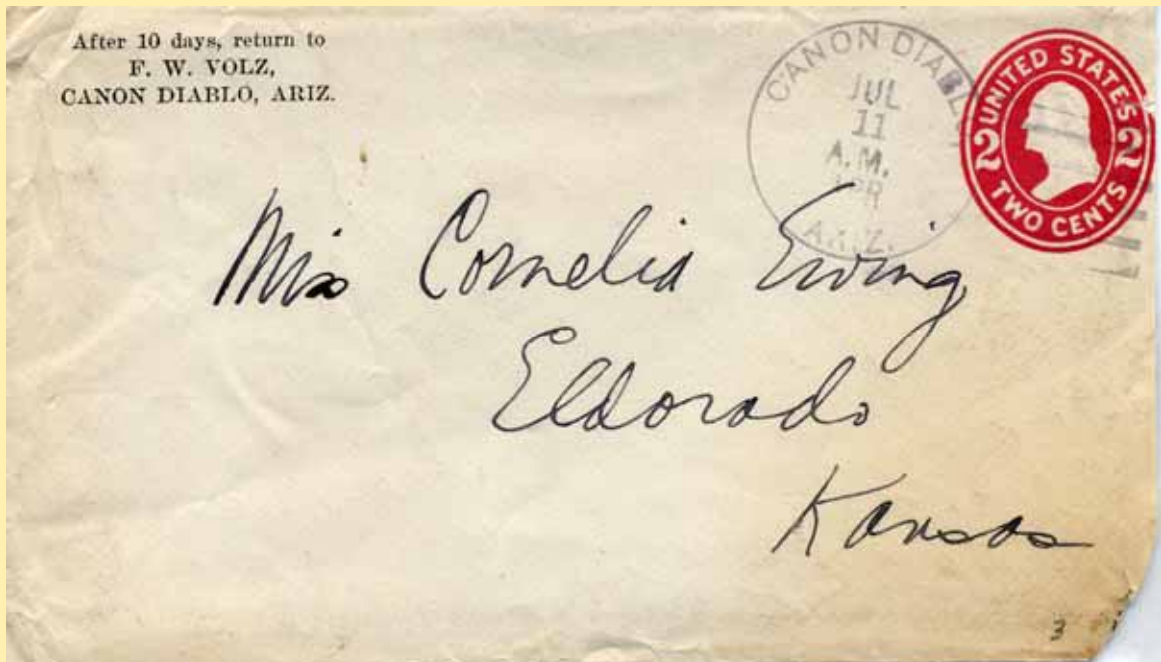

- A C1bN1BBR28½
- 1 C1bN1B27
- 2A C21bN1B32
- 2 C1bN1B27
- 3 4-Bar

**Canyon Diablo (Canon) Coconino County Smith Map, 1879; G.L.O., 1921**

Sp/ "Devil's canyon." Heads in southwest corner, T. 17 N., R. 10 E. At northeast side of Hutch mountain. P. O. and R. R. Station on A. T. & S. F. R. R. 26 miles west of Winslow. Canyon is 256 feet deep at railroad bridge. Enters Little Colorado river 6 miles northwest of Leupp. Is generally dry excepting in rainy season or when snow in the mountains is melting.

"December 13, 1853: We were surprised to find at our feet a chasm probably 100 feet deep and 300 across. Descent was impossible. We followed the right bank to its junction with the Colorado Chiquito and camped...The canyon has been named Canyon Diablo." Wheeler. Beale crossed it on April 11, 1857, he writes: "It is appropriately named, being a deep chasm with perpendicular rock sides. It might be easily bridged."

When the A. & P.R.R. came to this canyon in November 1881, work was help up for some time by lack of bridge materials. E. E. Ayer had a huge shipment of material for his proposed saw mill at Flagstaff. He built a road across the canyon and hired ox teams to haul the stuff. His mill was soon furnishing sawed ties for the railroad. P. O. established November 15, 1886, Chas H. Algert, P.M.



# CASA GRANDE



## Arizona Territorial Postmarks



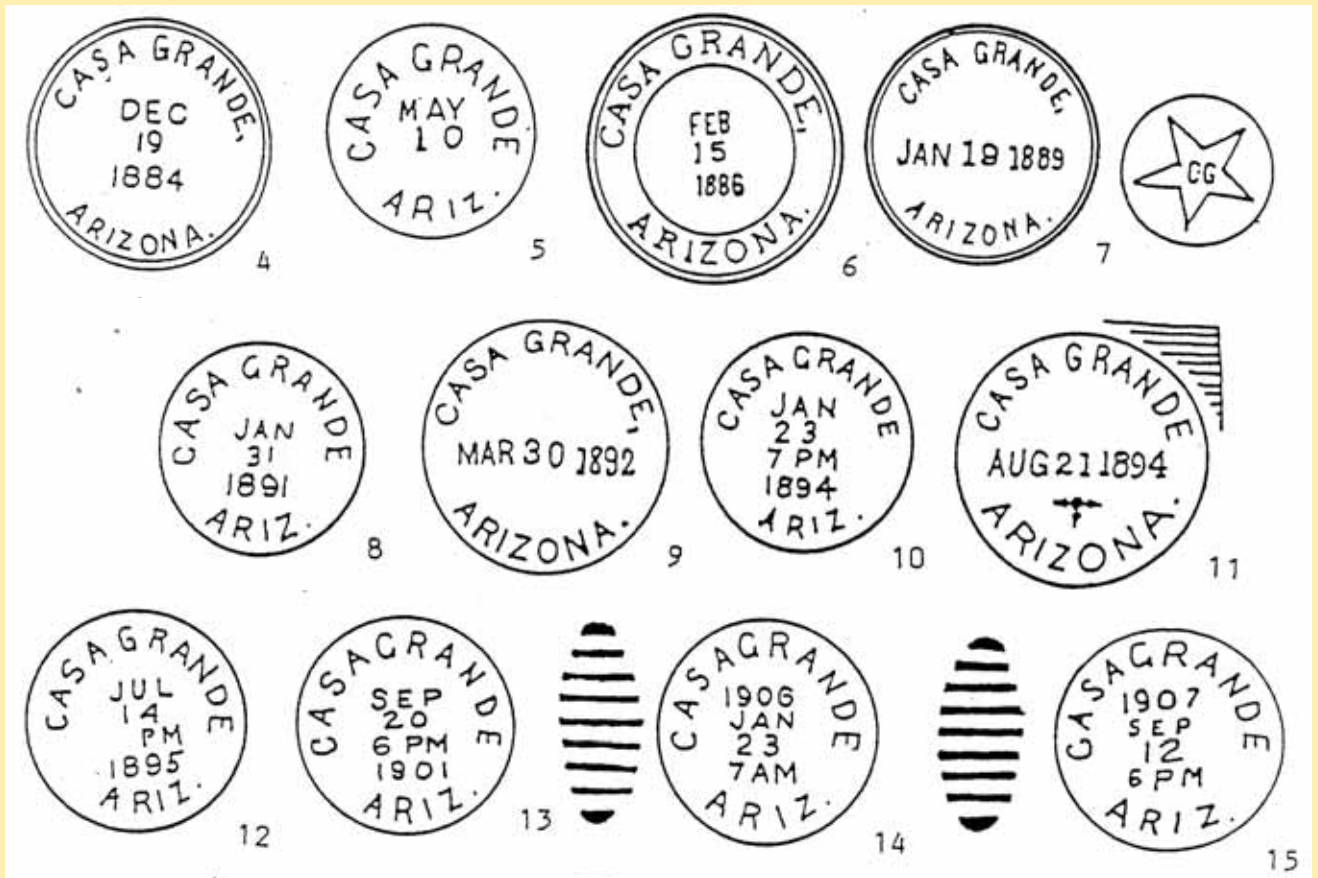

**Town**

**Type Postmark Code Casa Grande – Pinal Co. (1880—present)**

1	SL	9	CleS1B32½
2	C31a1N1RRB29½	10	C1bT1B28
2A	EX (WF)	11	Cle13S1B32½
3	C31a1N1RRB29½	12	C1bT1B28½
4	C21eN1B32½	13	C1b1B28
5	C1bN1B27	14	C1bT1B29½
6	C41eN1RRB35	15	C1bT1B29
7	C21eS1B30½	16	4-Bar
8	C1bN1B27		

**Casa Grande Pinal County G.L.O., Map 1892**

Elevation 1,395 feet. T. 6 E., R. 6 S. Station on S.P.R.R., 21 miles east of Maricopa. After the old ruin near by. P. O. established September 10, 1880, Jerry Troyer, P.M.





Arizona Territorial Postmarks



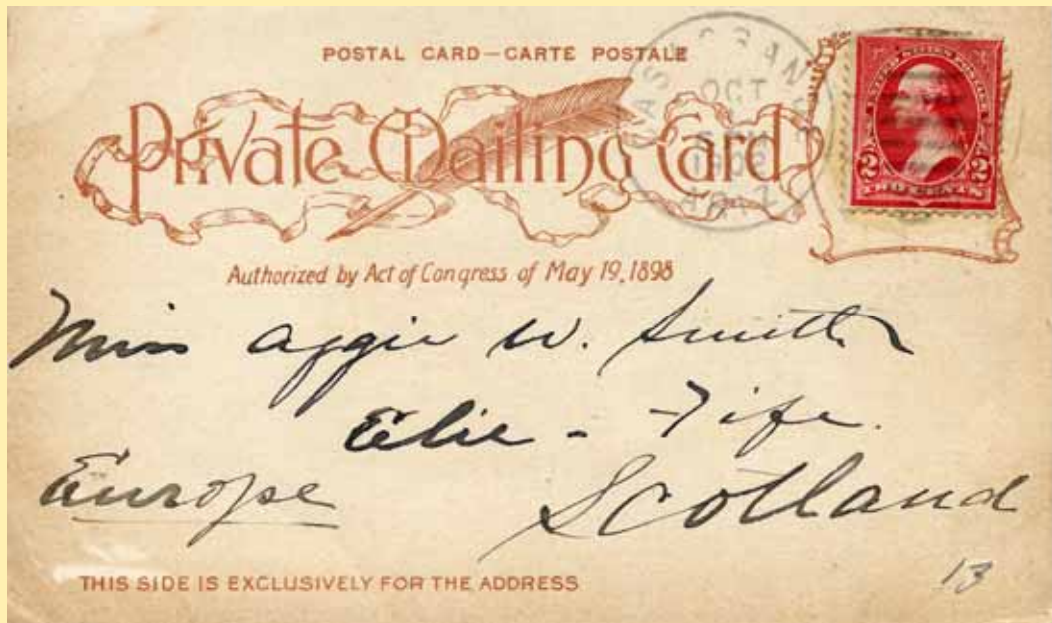


# CASA GRANDE

11 & 13



## Arizona Territorial Postmarks

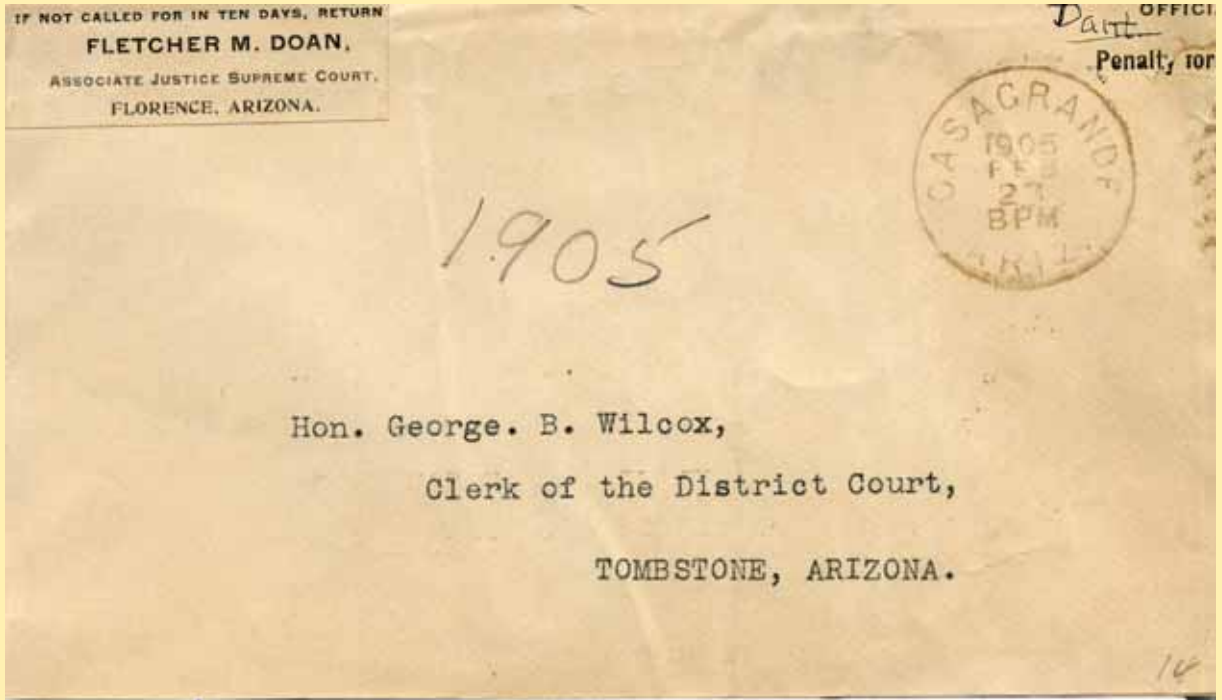


# CASA GRANDE

14 & 16



## Arizona Territorial Postmarks



# CHAPARAL



## Arizona Territorial Postmarks

Town

Type Postmark Code Chaparal – Yavapai Co. (1894-1917)

- 1 C1bN1BBR27½
- 2 C1bN2B27½
- 3 C1bN1B28½

Chapparal Chaparal Yavapai County G.L.O., Map 1921

P. O. and mining camp after mine by this name about 1873. In T. 13 N., R. 1 E., near McCabe Mine. “Named for the mine here which was located in a dense growth of chaparral on the mountain side.” Sp., “chaparral,” brush, a live oak forest or thicket. Stockman’s word signifying a dense bush thicket.

P.O. established May 24, 1894, Harmon B. Hanna, P.M.



3





# CHERRY



## Arizona Territorial Postmarks

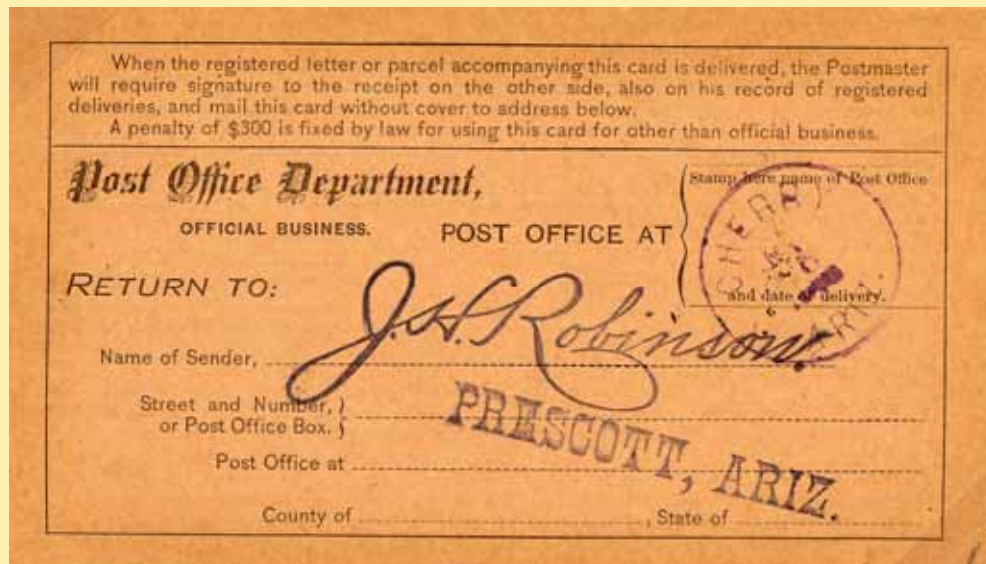
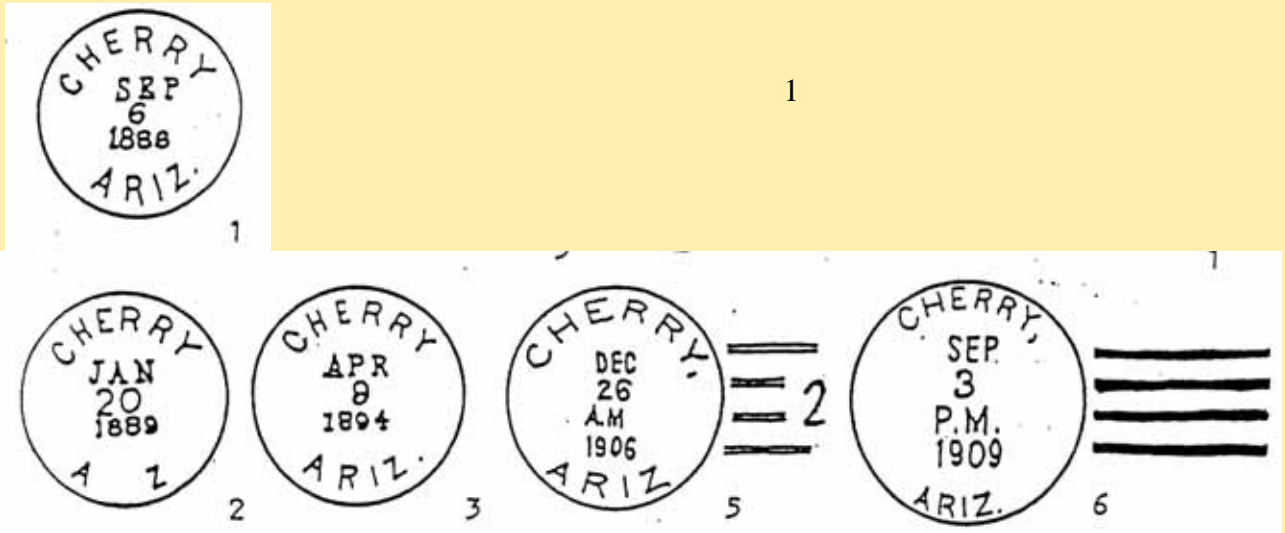
**Town**

**Type** **Postmark Code** Cherry – Yavapai Co. (1884-1942)

- 1 C1bN1BBR2½
- 2 C1bN2BBR27
- 3 C1bN1BBR27½
- 4 M
- 5 Doane Ty 2/2
- 6 4-Bar

**Cherry**      **Yavapai County**      **Map, Prescott N. F., 1927**

IN sec. 16, T. 14 N., R. 3 E. Early town on Cherry creek P.O. established December 22, 1893. Tessie L. DeKuhn, P.M. A later and separate office from that of 1884.



# CHERRY



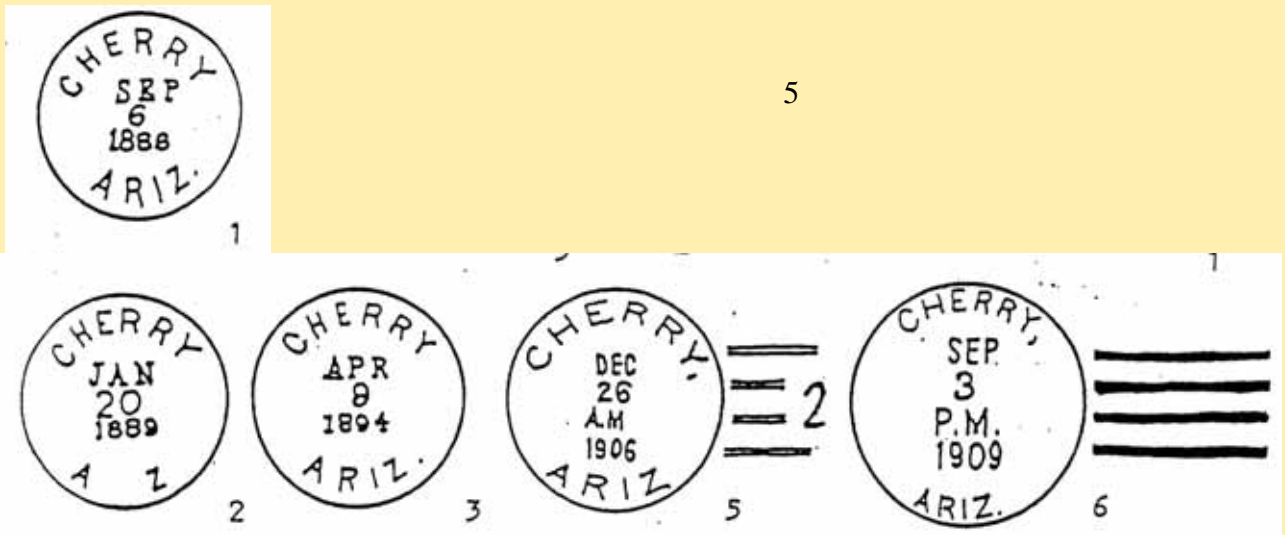
**Town**

**Type** **Postmark Code** Cherry – Yavapai Co. (1884-1942)

- 1 C1bN1BBR2½
- 2 C1bN2BBR27
- 3 C1bN1BBR27½
- 4 M
- 5 Doane Ty 2/2
- 6 4-Bar

**Cherry**      **Yavapai County**      **Map, Prescott N. F., 1927**

IN sec. 16, T. 14 N., R. 3 E. Early town on Cherry creek P.O. established December 22, 1893. Tessie L. DeKuhn, P.M. A later and separate office from that of 1884.



Arizona Territorial Postmarks



# CHERRY



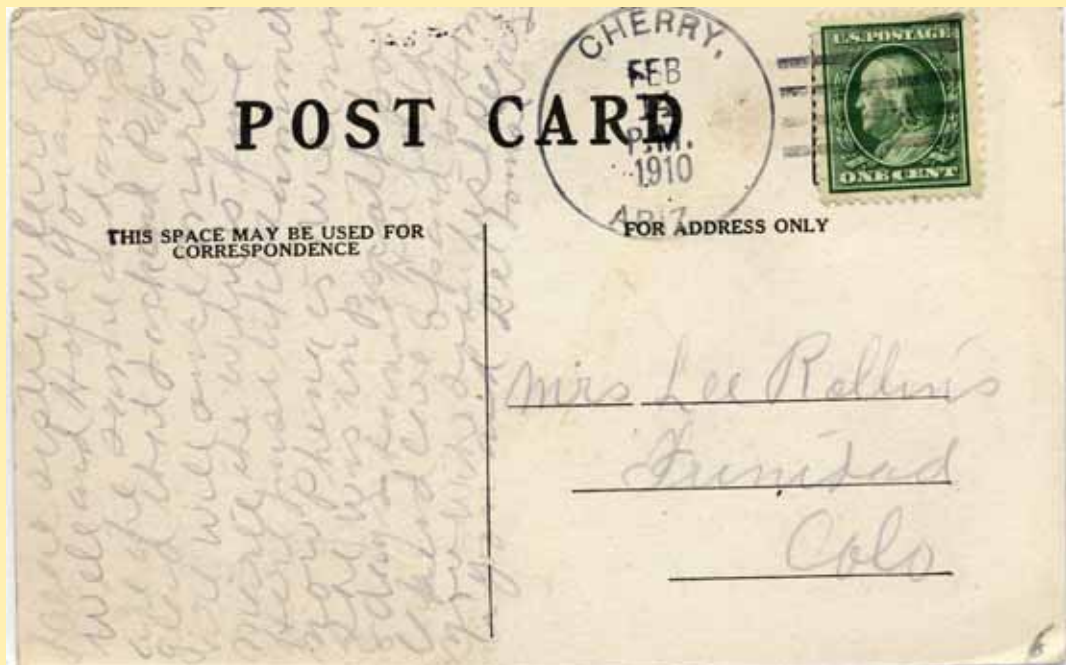
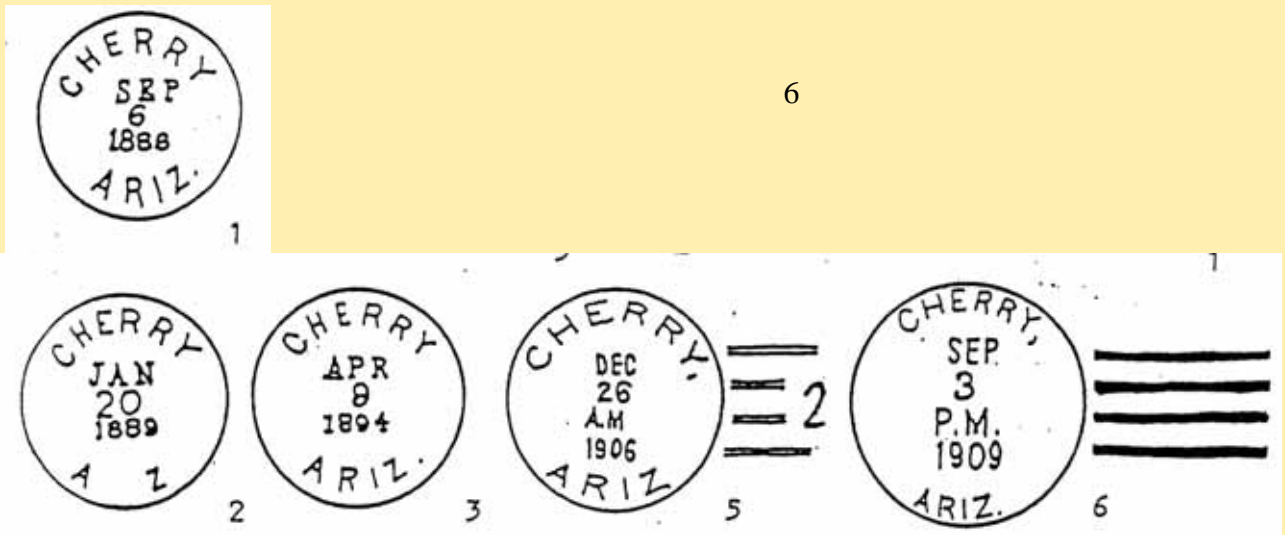
Town

Type Postmark Code Cherry – Yavapai Co. (1884-1942)

- 1 C1bN1BBR2½
- 2 C1bN2BBR27
- 3 C1bN1BBR27½
- 4 M
- 5 Doane Ty 2/2
- 6 4-Bar

Cherry Yavapai County Map, Prescott N. F., 1927

In sec. 16, T. 14 N., R. 3 E. Early town on Cherry creek P.O. established December 22, 1893. Tessie L. DeKuhn, P.M. A later and separate office from that of 1884.



Arizona Territorial Postmarks





# CHLORIDE



**Town**

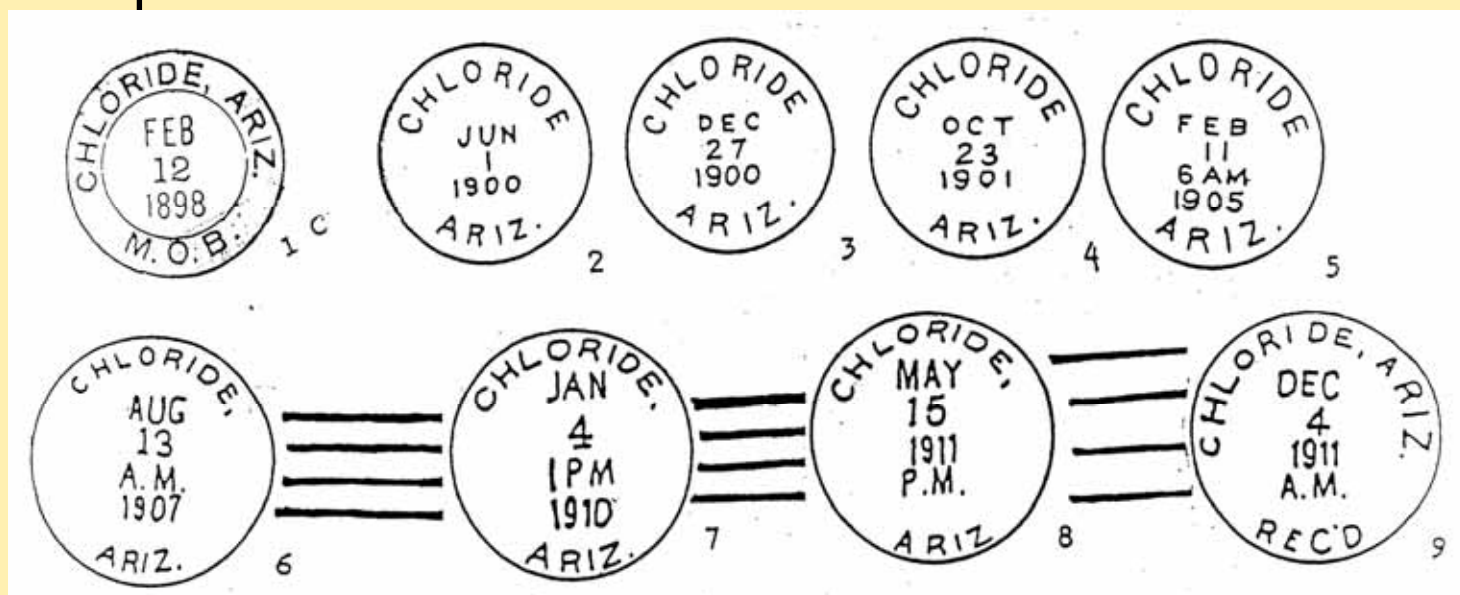
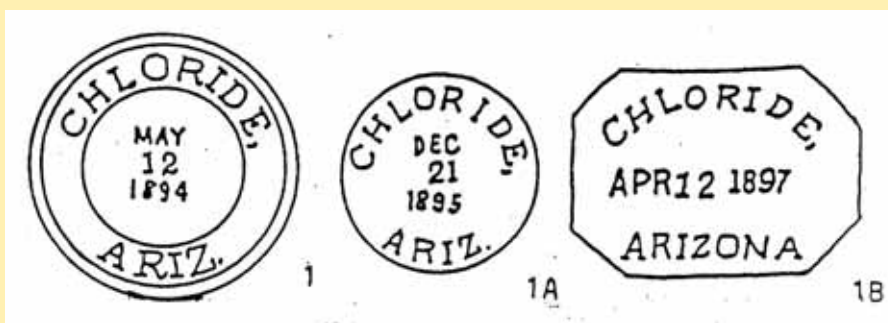
**Type Postmark Code Chloride – Mohave Co. (1873-1875; 1893-present)**

1	C41bN1RRB34	6	4-Bar
1A	C1bN1RRB26	7	4-Bar
1B	OC6eSS1RRB27x36	8	4-Bar
1C	C31b'15N1B28	9	C1b'16T1B32
2	C1bN1B28		
3	C1bN1B27		
4	C1bN1B28		
5	C1bT1B29		

**Chloride Mohave County U. S. G. S. Map, 1923.**

In Cerbat mountains, northern end branch railroad from Kingman. From character of local ores.

Station Chloride branch A. T. & S. F. R. R. 27 miles north of Kingman. "Chloride Flat, 6 miles north of Mineral Park, had two smelting furnaces several years ago. There are several gold mines in this vicinity and some indications of cinnabar." Hinton. P. O. established March 27, 1873, Robert H. Choate, P.M. Smith map, 1879, calls it Chloride City.

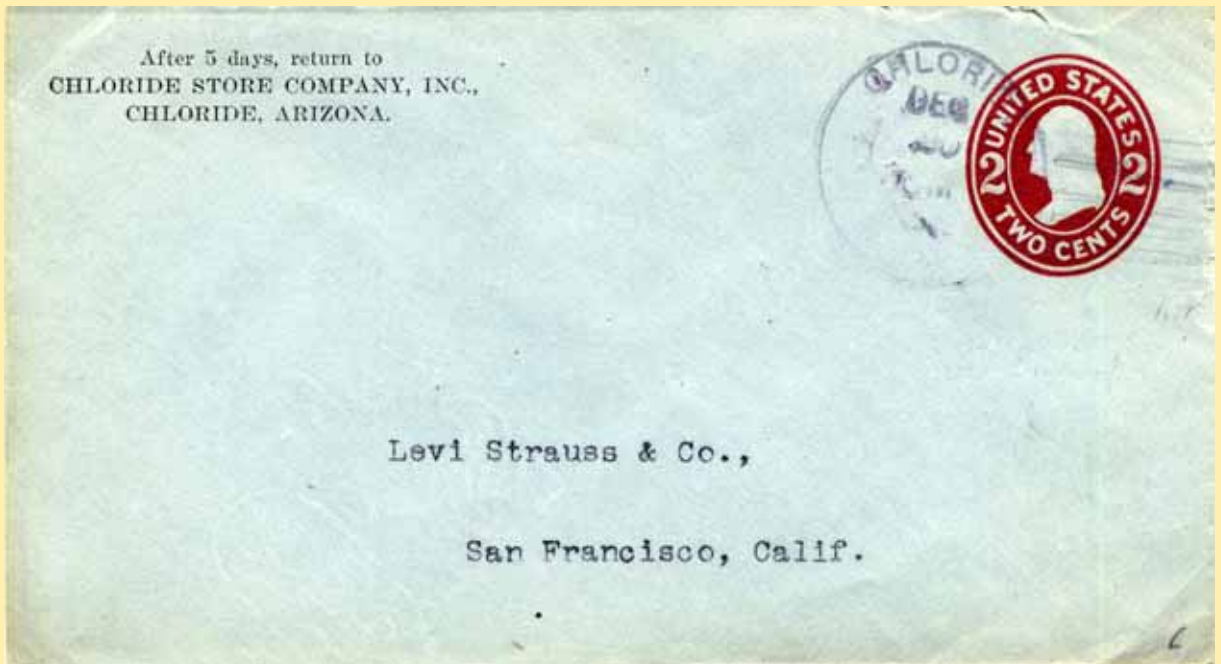


# CHLORIDE

5 & 6



## Arizona Territorial Postmarks



# CHLORIDE

7



## Arizona Territorial Postmarks





# CHRISTMAS



## Arizona Territorial Postmarks


**Town**

**Type** **Postmark Code** Christmas – Gila Co. (1905-1924; 1926-1935)

- 1 Doane Ty. 3/1
- 2 4-Bar

**Christmas Gila County G. L. O. Map, 1921**

P.O. and mining camp at end Winkelman branch. Arizona-Eastern R. R. In Dripping Springs mountains in T. 4 S., R. 16 E., 22 miles northeast Winkelman. P.O. Established June 17, 1905, William Swingle, P.M.



1



# CLIFTON



**Town**

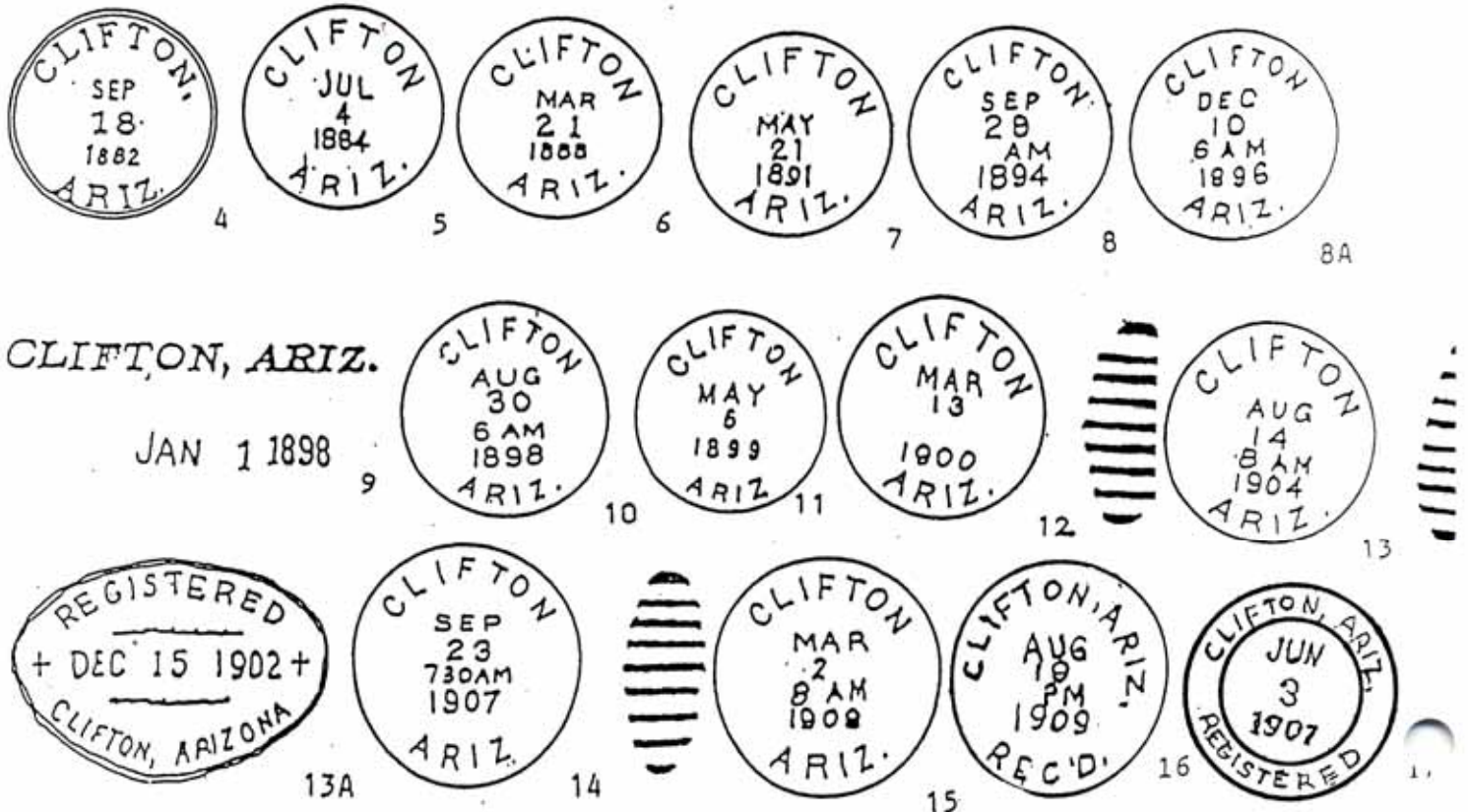
**Type Postmark Code** Clifton – Yavapai Co. (1875-1879); Apache Co. (1879-1881); Graham Co. (1881-1909); Greenlee Co. (1909-present)

1	M	10	C1bT1B27½
2	C1eN1B27½	11	C1bN1B25½
3	C41eN1B29½	12	C1bT1B28½
4	C21bN1RRB27½	13	C1bTqB28½
5	C1bN1B26½	13A	OV21e13'17S1B27x38
6	C1bN1B26½	13B	C31b'17N1B30
7	C1bN1B27	14	C1bT1B30½
8	C1bT1B28	15	C1bT1B29½
8A	C1bT1B28	16	C1bS1B29
9	SL	17	C31b'17N1B29

**Clifton Greenlee County G. L. O. Map, 1921**

In T. 4 S., R. 30 E., elevation 3,464 feet. County seat on San Francisco river, mouth of Chase creek. Settled about 1873 by miners who developed rich copper deposits here. On E. P. & S. W. R. (Old Ariz. & N. M. narrow gauge). One of oldest and richest copper camps in Southwest.

P.O. Established March 8, 1875, Charles Lezinsky, P. M.



# CLIFTON

7 & 10



## Arizona Territorial Postmarks



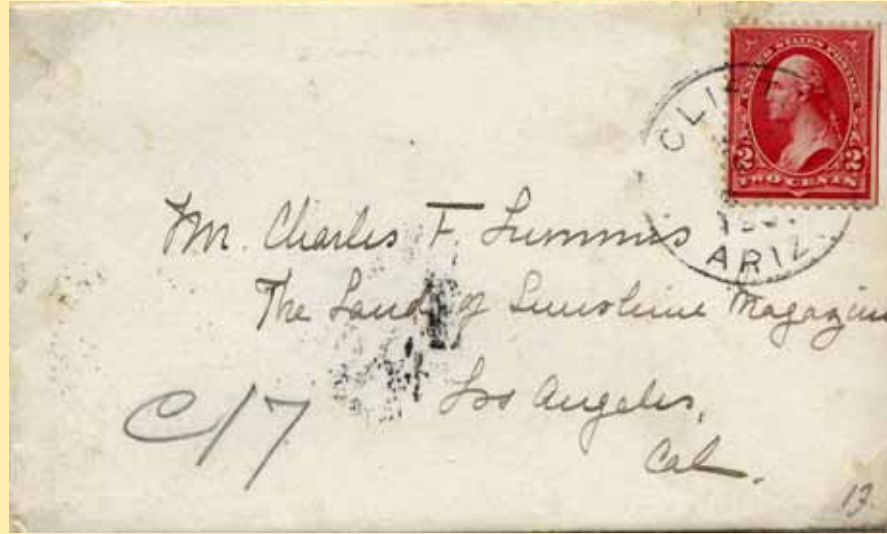


# CLIFTON

13 & 14



## Arizona Territorial Postmarks



# CLIFTON

15



## Arizona Territorial Postmarks



# CLINE



## Arizona Territorial Postmarks

### Town

**Type** **Postmark Code** Cline – Gila Co. (1891-1912)

- 1 C1bN1BBR28
- 2 M
- 3 C1bT1B?
- 4 C1bN1b28
- 5 Doane Ty 1/1
- 6 4-Bar

**Cline**      **Gila County**      **G. L. O. Map, 1892; U. S. G. S., 1923**

Town and creek upper end Roosevelt lake. Creek flows into Tonto creek in T. 5 N., R. 10 E. Named for Christian Cline, early cattleman. Cline family still ranges cattle here. P.O. established November 25, 1891, Mrs. Ella E. Webb, P.M.



6





# COLUMBIA



Town

Type Postmark Code Columbia – Yavapai Co. (1894—1915)


1 C1bN1B27½

Columbia

Yavapai County

G. L. O. Map, 1909

Village in T. 8 N., R. 1 W. On Humbug creek west of Tip Top mine and town. After a mine y that name in this vicinity. P. O. Established September 25, 1894, M. Joseph Nolan, P. M.



Columbia, Ariz.  
1905

Mr. E. S. Wright  
County treasurer, Prescott, Arizona 76/76  
Dec. 29, 1905 Columbia A. T. Dec. 27/05  
Mr. E. S. Wright, Prescott A. T.  
Dear Sir I enclose \$16.00 of this \$14.00 is to pay  
the taxes for 1905 of Dennis Welsh of this place. He  
tells me that is the amount due. Please have the  
County Recorder Mr. Mosher \$1.50 to pay for  
recording affidavit of Assesment sent in this date by  
Geo M. yeakel. If any ballance you can send to me  
in Stamps with trs. receipt and obldige. Yours Very  
Truly M. J. Nolous

1



Arizona Territorial Postmarks



# COLUMBIA



Town

Type Postmark Code Columbia – Yavapai Co. (1894—1915)


1 C1bN1B27½

Columbia

Yavapai County

G. L. O. Map, 1909

Village in T. 8 N., R. 1 W. On Humbug creek west of Tip Top mine and town. After a mine y that name in this vicinity. P. O. Established September 25, 1894, M. Joseph Nolan, P. M.



1

DEC 29 1905

Columbia a - Dec 27/06

Mr E. S. Wright  
Prescott A.T.

Dear Sir

I enclose \$16<sup>00</sup>  
of this \$14<sup>00</sup> is to pay the  
taxes for 1905 of Dennis Welsh  
of this place. He tells me that  
is the amount due.

Please hand the County Recorder  
- Mr Mosher \$1<sup>50</sup> to pay  
for recording affidavit of  
Assessment sent in this date  
by Geo M Yeakel. If any balance  
you can send to me in stamps  
with his receipt and oblige

Yours very truly  
M J Nolan

491 14.00  
56  
1470

Arizona Territorial Postmarks



# CONGRESS



**Town**

**Type** **Postmark Code** Congress – Yavapai Co. (1889—present)


- 1 C1bN1BBR27½
- 2 C1bT1B27½
- 3 SL
- 4 C1bT1B28
- 5 C1bT1B29
- 5A C1b16&2B28½
- 6 C1bT1B29
- 7 4-Bar

**Congress**

**Yavapai County**

**G. L. O. Map, 1921**

In T. 10 N., R. 6 W. Station. Ash-Fork-Phoenix branch A. T. & S. F. R. R. Station and shipping point for Congress gold mine. Mine named by Dennis May, its locator. At east end Date Creek mountains. "Diamond Joe" Reynolds owned this mine and did much development work on it. He died at the mine in March 1891. P. O. established January 19, 1895, Eliphalet B. Gage, P. M.



Arizona Territorial Postmarks



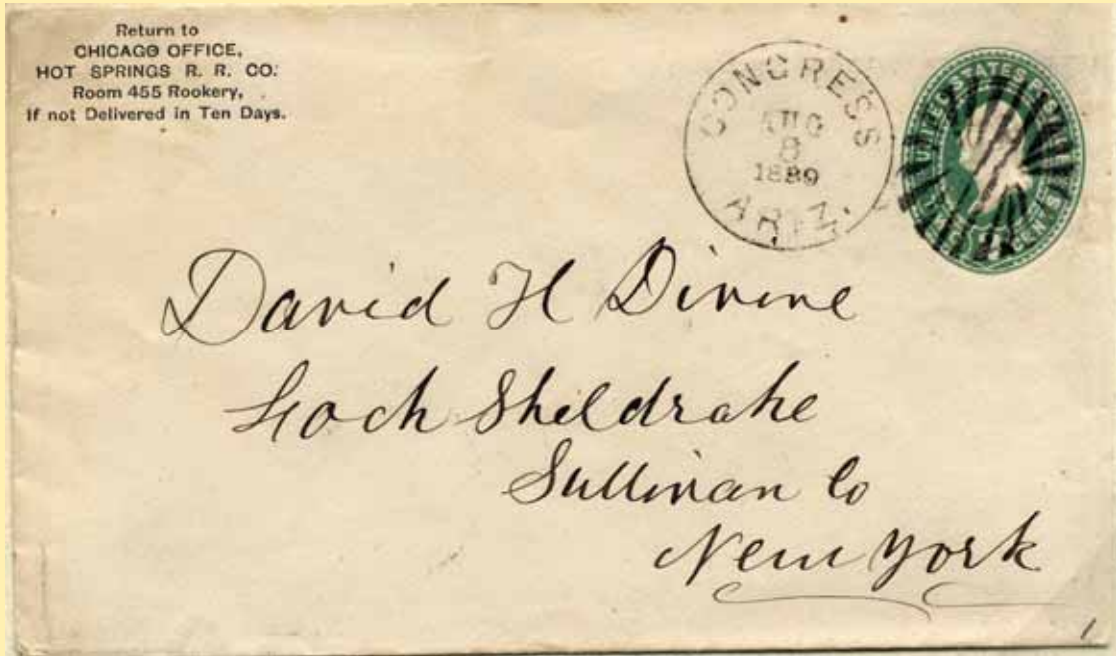


# CONGRESS

1 & 2



## Arizona Territorial Postmarks

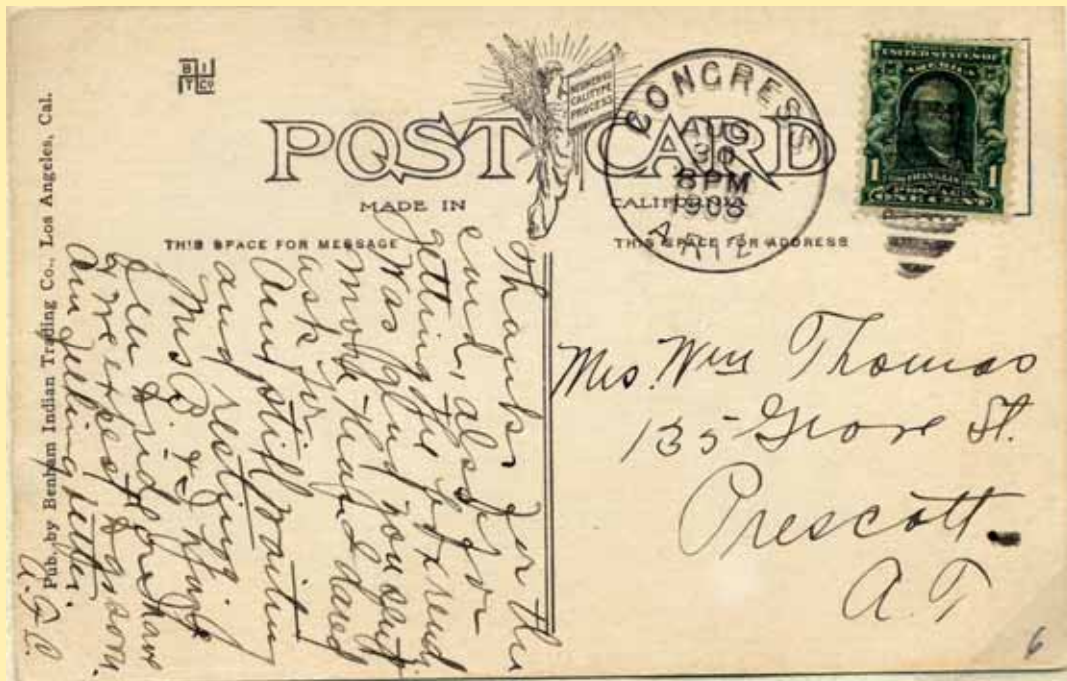


# CONGRESS

5 & 6



## Arizona Territorial Postmarks



CONGRESS

5A



Arizona Territorial Postmarks





# CONGRESS JUNCTION



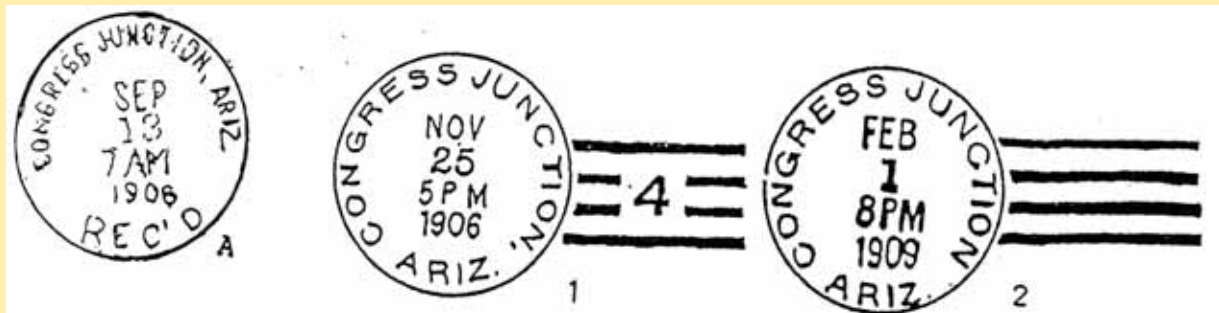
Town

Type Postmark Code Congress Junction – Yavapai Co. (1901—1939)

- 1 C1b16T1B33
- 2 Doane Ty. 3/4
- 3 4-Bar

Congress Junction

Yavapai County



1



Arizona Territorial Postmarks



# CONGRESS JUNCTION



## Arizona Territorial Postmarks

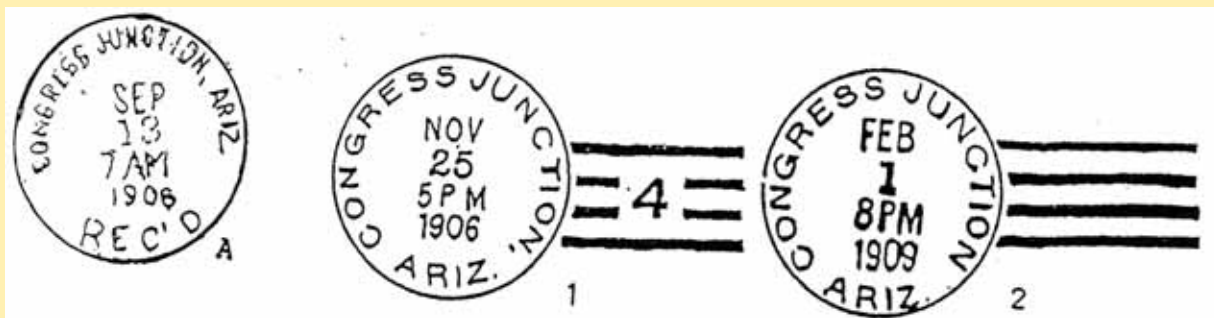
Town

Type Postmark Code Congress Junction – Yavapai Co. (1901—1939)

- 1 C1b16T1B33
- 2 Doane Ty. 3/4
- 3 4-Bar

Congress Junction

Yavapai County



2



# CONSTELLATION




Town

Type Postmark Code Constellation – Yavapai Co. (1901—1939)

- 1 C1bN1B28½
- 2 4-Bar

Constellation Yavapai County U. S. G. S. Map, 1923

P. O. and mining camp about 12 miles northeast of Castle Hot Springs in Wickenburg mountains. After a mine by this name located here. P. O. established April 29, 1901, Wm. F. Roberts, P.M.



2

Post Office Department  
OFFICIAL BUSINESS

Original Reg. No.  
*6505*

RETURN TO:  
*Jus Nat Bank*  
(Name of sender.)

Street and Number,  
or Post Office Box,

**PRESCOTT,**  
**ARIZONA.**

PENALTY FOR PRIVATE USE TO AVOID  
PAYMENT OF POSTAGE, \$300.

Postmaster Delivering Office  
CONSTELLATION  
APR  
17  
1909  
P M  
and Date of Delivery

This card must be neatly and correctly made up and addressed at the post office where the article is registered. The postmaster who delivers the registered article must see that this card is properly signed, legibly postmarked, and mailed to the sender, without envelope or postage.

Arizona Territorial Postmarks





# COPPER CREEK



Town

Type Postmark Code Copper Creek – Pinal Co. (1907-1914; 1916-1942)

1 4-Bar

Copper Creek Pinal County U. S. G. S. Map, 1923

In T. 8 S., R. 17 E. Creek rises close to Pinal-Graham line, flows southwest into San Pedro river about 3 mile3s south of Mammoth. Town is at the mine near head of creek about 6 miles east of mammoth. P. O. established as Copper creek March 6, 1906. Belle Sibley, P. M.



1



Arizona Territorial Postmarks



# COPPER HILL




Town

Type Postmark Code Copper Hill – Gila Co. (1908-1933)

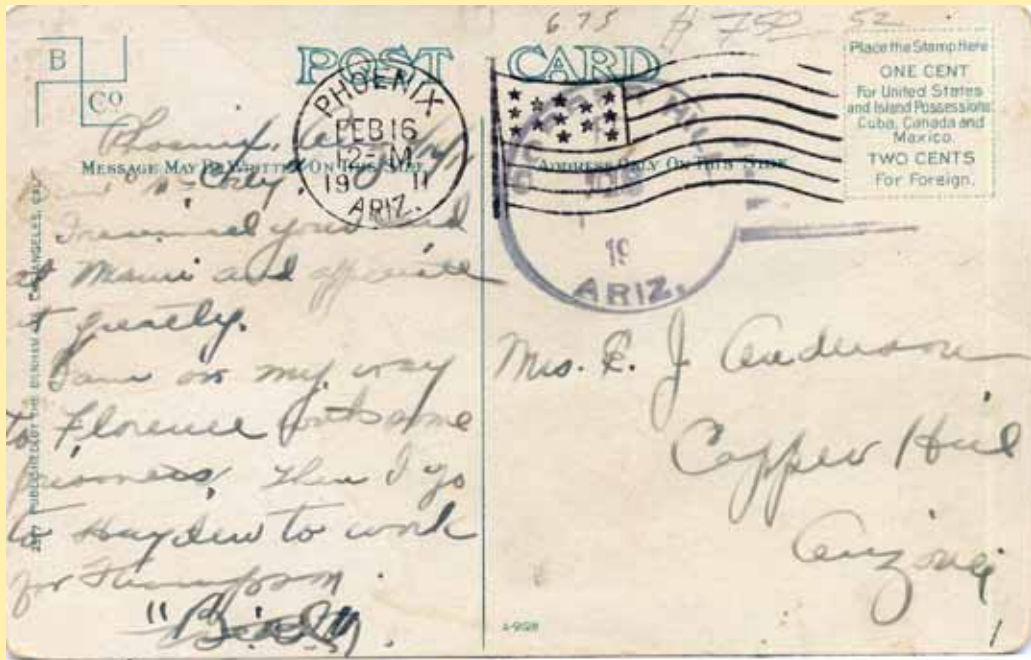
- 1 4-Bar
- 2 C1bN16BB30½

**Copper Hill Gila County Map, Crook N. F., 1926**

Copper camp and P. O. about 3 miles north of Globe. P. O. established June 18, 1908, Ruth Hayden, P.M. See Copper City.



1



Arizona Territorial Postmarks



# COPPER HILL




Town

Type Postmark Code Copper Hill – Gila Co. (1908-1933)

- 1 4-Bar
- 2 C1bN16BB30½

**Copper Hill**                      **Gila County**                      **Map, Crook N. F., 1926**

Copper camp and P. O. about 3 miles north of Globe. P. O. established June 18, 1908, Ruth Hayden, P.M. See Copper City.



1



Arizona Territorial Postmarks





# CORDES



## Arizona Territorial Postmarks

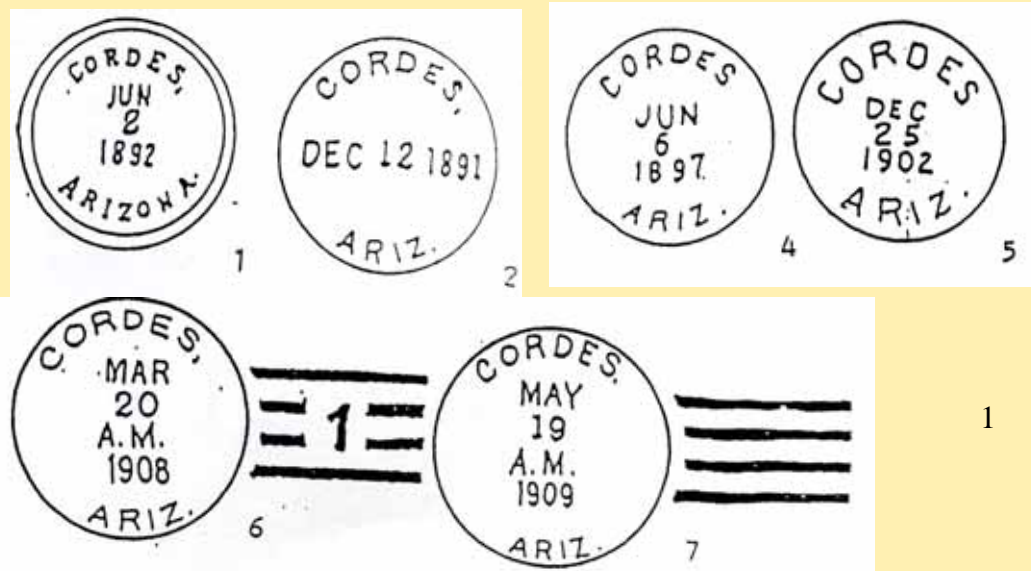
**Town**

**Type Postmark Code** Cordes – Yavapai Co. (1886-1944)

- 1 C21eN1RRB28
- 2 C1bS1RRB28½
- 3 M
- 4 C1bN1B27
- 5 C1bN1B28
- 6 Doane Ty. 3/1
- 7 4-Bar

**Cordes Yavapai County G. L. O. Map, 1921, Gordes:**

In sec. 12, T. 11½ N., R. 1 E. On branch road Prescott to Middleton. Important sheep shipping point. Named for John K. Cordes, first P.M. and early settler. Before the railroad came, known as Antelope station. They asked for that name for their P.O. but there already was an Antelope. Cordes then decided to name it after his family. Thomas Cordes father of John K. was U. S. Internal Revenue collector for Arizona at Prescott, 1882. P. O. established June 9, 1886, John K. Cordes, P.M.



Page \_\_\_\_\_ REGISTERED PACKAGE RECEIPT. A penalty of \$2000 is levied for using this Card for other than Official Business.

Post Office Department,  
Official Business.

Post Office at \_\_\_\_\_

Receipt on other side and return this card by NEXT MAIL, without cover,

To \_\_\_\_\_

Stamp of Dispatching Office \_\_\_\_\_

P. M. at Weyer

County of \_\_\_\_\_

State of AZ

Stamp of Receiving Office: CORDES, NOV 14 1897, ARIZ.

and date of Return.

5-1639



# CORDES

3 & 4



## Arizona Territorial Postmarks



Page \_\_\_\_\_ REGISTERED PACKAGE RECEIPT. 1556.

POST OFFICE DEPARTMENT.  
Official Business.  
*A penalty of \$300 is fixed by law for using this card for other than Official Business.*

Stamp of Receiving Office  
*Cordes*  
*4/9/902*  
and date of Return.

Post Office at \_\_\_\_\_

Receipt on other side and return this card by NEXT MAIL,  
without cover, to \_\_\_\_\_

Stamp of Dispatching Office  
*MAKEE*  
*4 APR*  
and date of Dispatch.

P. M. at \_\_\_\_\_

County of \_\_\_\_\_

State of \_\_\_\_\_

Page \_\_\_\_\_ REGISTERED PACKAGE RECEIPT. 1556.

POST OFFICE DEPARTMENT.  
Official Business.  
*A penalty of \$300 is fixed by law for using this card for other than Official Business.*

Stamp of Receiving Office  
*CORDES*  
*AUG*  
*1895*  
*ARIZ*  
and date of Return.

Post Office at \_\_\_\_\_

Receipt on other side and return this card by NEXT MAIL,  
without cover, to \_\_\_\_\_

Stamp of Dispatching Office  
and date of Dispatch.

P. M. at \_\_\_\_\_

County of \_\_\_\_\_

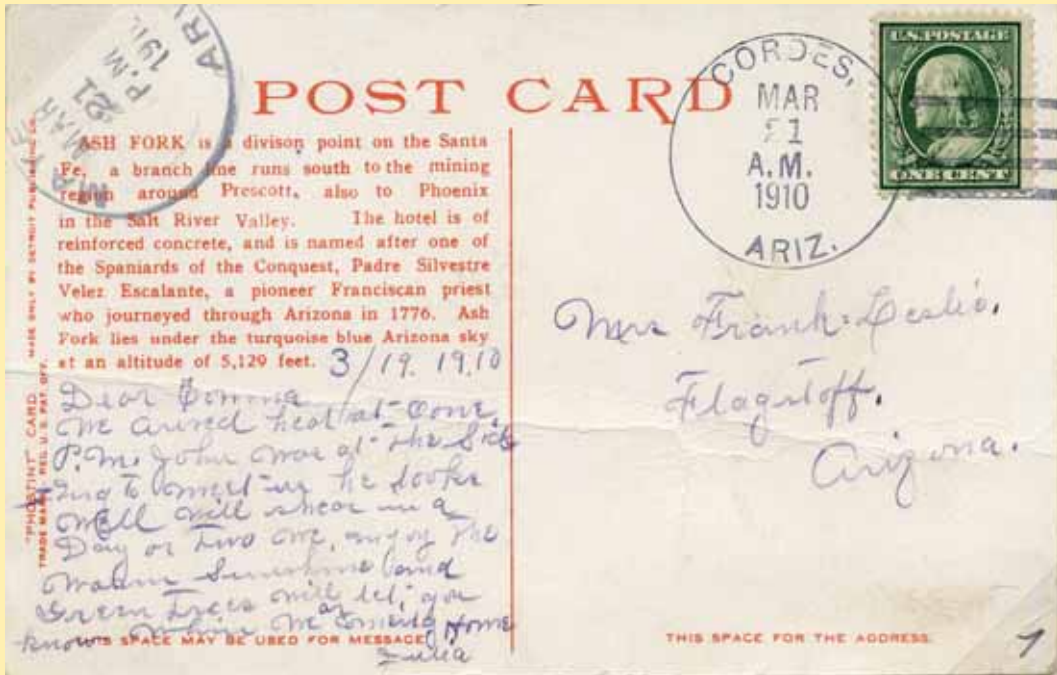
State of \_\_\_\_\_

# CORDES

5 & 7



## Arizona Territorial Postmarks







# CORNVILLE



**Town**

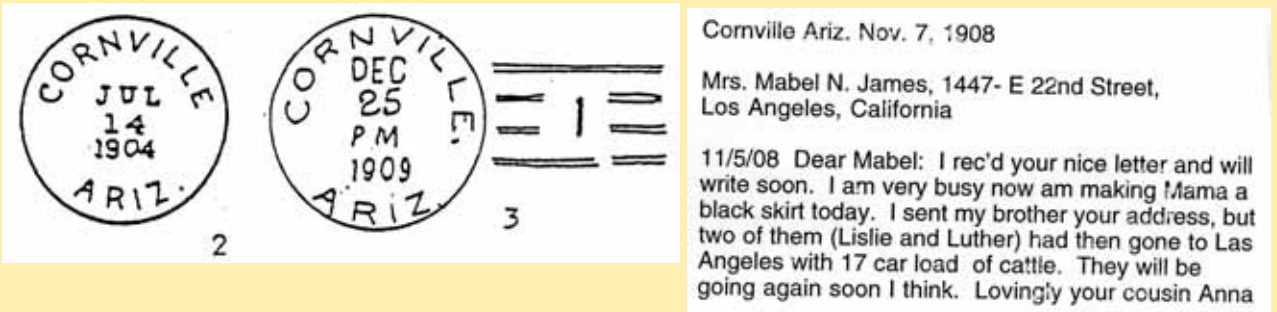
**Type Postmark Code** Cornville – Yavapai Co. (1885—present)

- 1 M
- 2 C1bN1BBR27
- 3 Doane Ty. 2/1

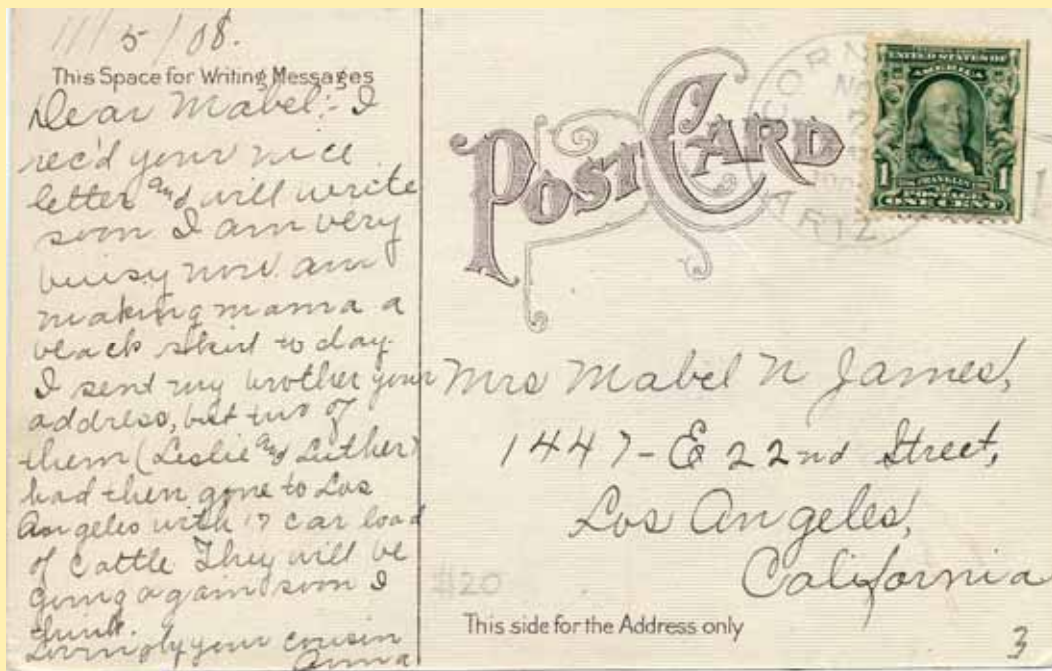
**Cornville Yavapai County U. S. G. S. Map, 1923.**

In T. 15 N., R. 4 E. First called “The Pitchner Place.” P.O. and settlement near the mouth of Oak creek. “At a meeting of Verde Valley pioneers, one of them said it was the intention to name it Cohnville, for a family named Cohn that lived there. When the papers came back from Washington, they had read it Cornville, so the settlers accepted the name.” Letter, L. J. Putsch, Forest Ranger.

Old settlers say the first P.M. was George A. Kingston, appointed July 9, 1885. P. O. records at Washington however show that the P.O. was established May 11, 1887, Samuel c. Dickinson, P.M.



3



This side for the Address only

3



# COTTONIA



Town

Type Postmark Code Cottonia – Mohave Co. (1910-1011)

1 4-Bar

Cottonia Yavapai County U. S. G. S. Map, 1923.

“In early days Mohave Indians raised considerable cotton around here which I believe gave this name.” Letter Edmund Lincoln. P. O. established May 12, 1910. Edmund Lincoln, P. M. Name changed in April 1911, to Lincolnia for family of Lincolns who lived here.



1

Arizona Territorial Postmarks





# COTTONWOOD



Town

Type Postmark Code Cottonwood – Yavapai Co. (1879-1880; 1885—present)

- 1 M
- 2 C1bN1BBR27½
- 3 C1bN1B28

Cottonwood Yavapai County U. S. G. S. Map, 1909, 1923.

Station in Verde valley below Clarkdale, west side Verde river. "Town is located in a grove of grand old cottonwoods." P. O. established July 8, 1895. George W. Willard, P.M.



1

REGISTRY RECEIPT. 1-416

Post Office at Prescott

Registered Letter Parcel No. 532 Rec'd 12/4, 1890

of Ed Horne

addressed to Jas Gordon  
Cottonwood  
Jas Willard, P. M.

When the registered letter or parcel accompanying this card is delivered, the Postmaster will require signature to the receipt on the other side, also on his record of registered deliveries, and mail this card without cover to address below.  
A penalty of \$300 is fixed by law for using this card for other than official business.

Post Office Department.

OFFICIAL BUSINESS. Post Office at Cottonwood

RETURN TO: Ed Horne Stamp here name of Post Office Ariz.  
12-11-90  
and date of delivery.

Name of Sender \_\_\_\_\_

Street and Number, }  
or Post Office Box. }  
Post Office at \_\_\_\_\_

County of \_\_\_\_\_ State of \_\_\_\_\_

**PRESCOTT, ARIZ.**

Arizona Territorial Postmarks



# COTTONWOOD

2 & 3



## Arizona Territorial Postmarks

When the registered letter or parcel accompanying this card is delivered, the Postmaster will require signature to the receipt on the other side, also on his record of registered deliveries, and mail this card without cover to address below.  
A penalty of \$300 is fixed by law for using this card for other than official business.

**Post Office Department,**  
OFFICIAL BUSINESS POST OFFICE AT

RETURN TO: *J. H. Robbins*

Name of Sender \_\_\_\_\_

Street and Number, }  
or Post Office Box. } *Prescott, Arizona.*

Post Office at \_\_\_\_\_

County of \_\_\_\_\_, State of \_\_\_\_\_

**COTTONWOOD**  
NOV 3 1908  
ARIZ.

This card must be neatly and correctly made up and addressed at the post office where the article is registered.  
The postmaster who delivers the registered article must see that this card is properly signed, postmarked, and mailed to the sender.

**Post Office Department.**  
OFFICIAL BUSINESS.  
*Penalty for private use to avoid payment of postage, \$300.*

RETURN TO:

Name of Sender *C. A. Peter Jr.*

Street and Number, }  
or Post Office Box. }

**PRESCOTT,**  
**ARIZONA.**

**COTTONWOOD**  
NOV 3 1908  
ARIZ.



# CROWLEY



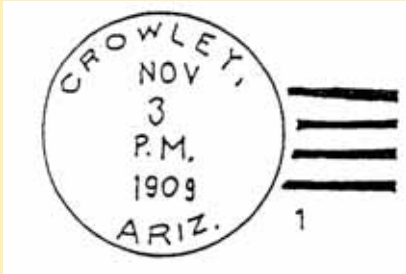
Town

Type Postmark Code Crowley – Gila Co. (1907—1911)

1 4-Bar

Crowley Gila County

P. O. established July 20, 1907, James Lightfoot, P.M. Mining camp near Globe. After Con Crowley, well known miner and State Librarian, 1932.



1

Arizona Territorial Postmarks





# CROWN KING



## Arizona Territorial Postmarks

Town

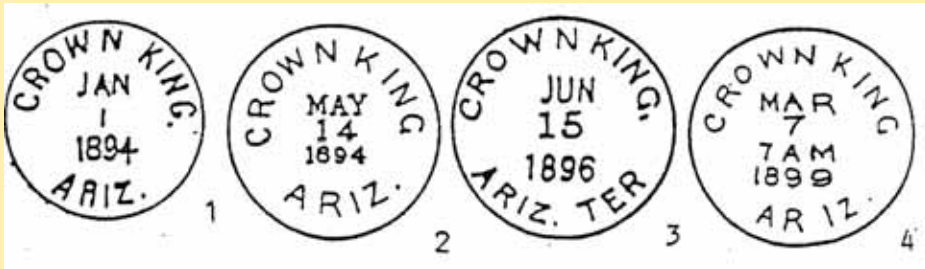
Type Postmark Code Crown King – Yavapai Co. (1888-1963)

- 1 C1bN1B26
- 2 C1b1BBR28
- 3 C1dN1B29
- 4 C1bT1B28
- 5 Doane 2/4
- 6 C1b'16T1B29½
- 7 4-Bar
- 8 C1b'17T1B32
- 9 C1b'16T1B32

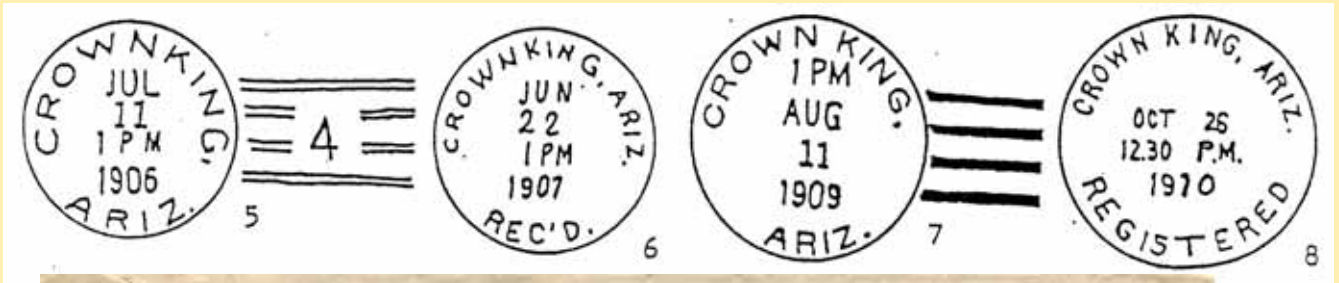
**Crown King**      **Yavapai County**      **G. L. O. Map, 1892, 1921.**

In T. 10 N., R. 1 W. Important mining camp of early days. At end of branch railroad from Prescott. Now abandoned.

P.O. established June 20, 1888, George P. Harrington, P.M. This is also the name of station on branch railroad. "The first mine here was called "Crown King."



4



# CROWN KING



5 & 7

## Arizona Territorial Postmarks



# CURTISS




Town

Type Postmark Code Curtiss – Yavapai Co. (1891-1895)

- 1 M
- 2 C1bN1BBR27
- 3 SL

**Curtiss (Curtis) (Camp Curtis) Yavapai County G. L. O. Map, 1891.**


On Big Bug creek about 4 miles above Mayer. Origin not known. P. O. established November 27, 1891, Marvin A. Baldwin, P.M.



2

Page \_\_\_\_\_ REGISTERED PACKAGE RECEIPT. A penalty of \$300 is fixed by law for using this Card for other than Official Business.

Post Office Department,  
Official Business.

Post Office at 

Receipt on other side and return this card by NEXT MAIL, without cover,

To

*P. M. at Mayer*

County of \_\_\_\_\_

State of *AS*

Stamp of Dispatching Office

and date of Dispatch.

5-1853

Arizona Territorial Postmarks





# DEWEY



## Arizona Territorial Postmarks

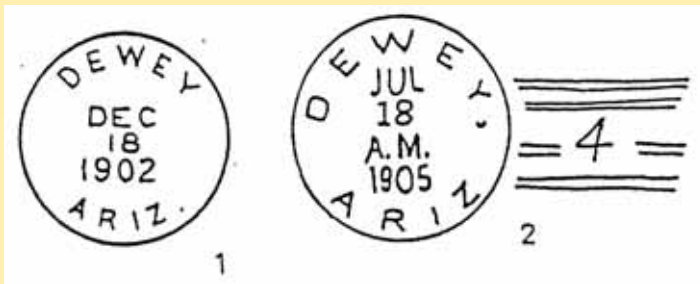
Town

Type Postmark Code Dewey – Yavapai Co. (1898 to present)

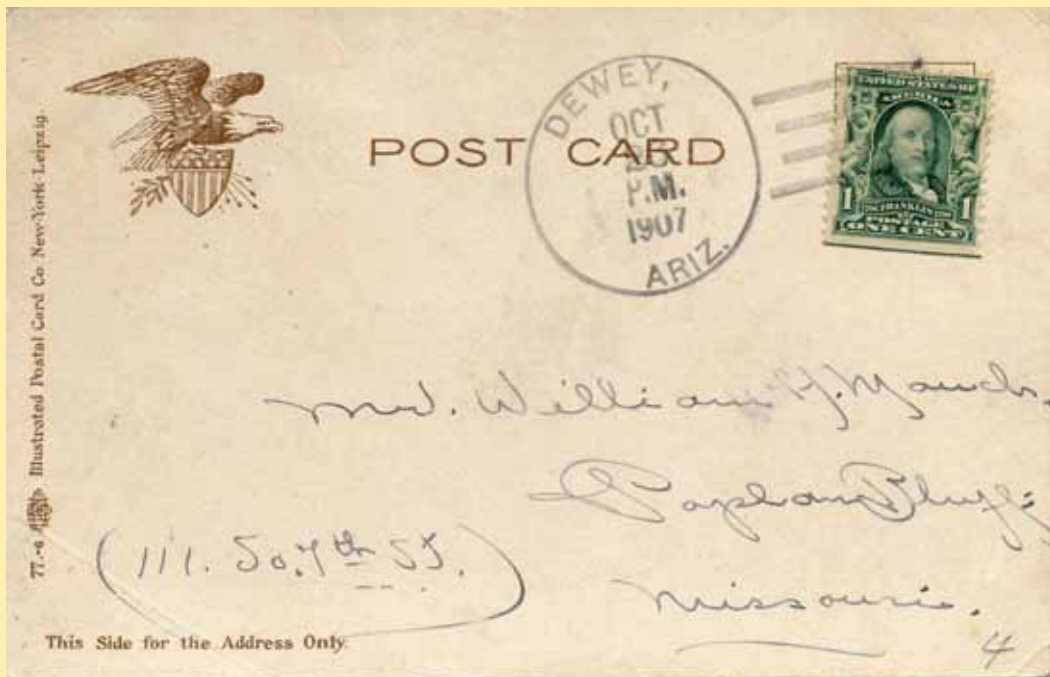

- A M
- 1 C1bN1B27
- 2 Doane Ty. 2/4
- 3 C1b'116TB28
- 4 4-Bar

Dewey Cochise County

Siding S. P. R. R. 4 miles east of Willcox. "Established, 1903, named after Admiral Dewey." Letter, W. T. Brinsley, Agent S. P. R. R.



4



# DOME



Town

Type Postmark Code Dome – Yuma Co. (1892-1893; 1900-1902; 1905-1962)

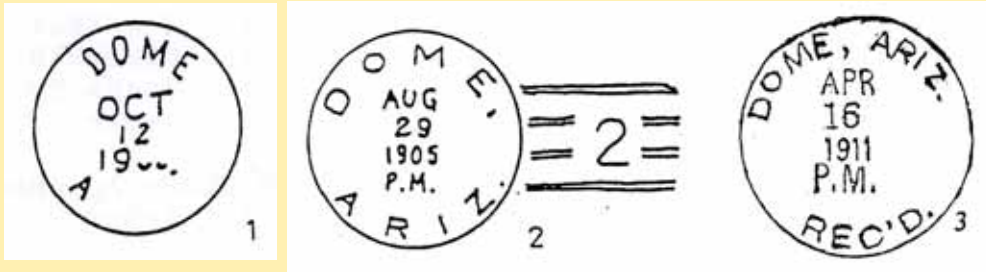
- 1 C1bN1B27½
- 2 Doane Ty. 2/2
- 3 C1b'16T1B31

Dome

Yuma County

U. S. G. S. Map, 1923

P. O. and railroad station, s. P. R. R. about 24 miles east of Yuma. "So called because famous Castle Dome mountain is in plain view from this point. Originally "Castle dome mountain is in plain view from this point. Originally "Castle dome," 1881." Letter, Supt. S. P. R. R. Tucson. P. O. established April 24, 1900, William d. Luce, P. M.



2



Arizona Territorial Postmarks



# DUDLEYVILLE





Town

Type Postmark Code Dudleyville – Pinal Co. (1881-1911)

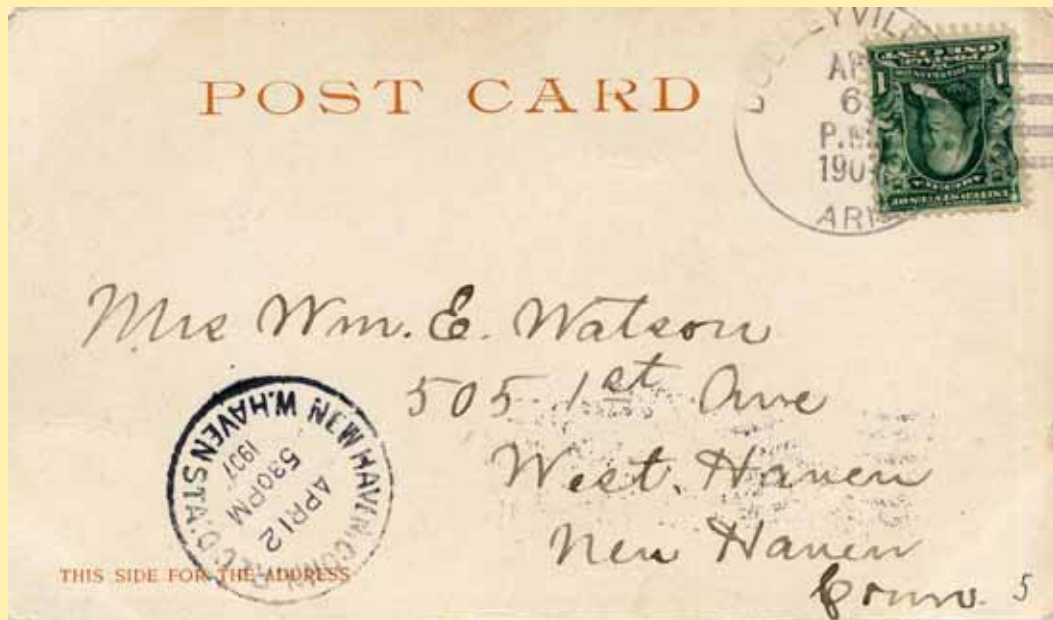
- 1 OV22a1S1RRB22x43
- 2 C1bN1BBR26½
- 3 C1bN1BBR27½
- 4 Doane Ty. 2/2
- 5 4-Bar

**Dudleyville** Pinal County **Hamilton Map, 1866; G. L. O., 1921.**

In sec. 25, T. 5 S., R. 15 W. On San Pedro about one mile south Gila river. Stage station owned and run by the Harrington family about 1879. "Dudley Harrington was the father. Dudley was a family name and he wanted his post office so called. They compromised on Dudleyville." Letter, Fred W. Lattin, Winkelman. One authority says place was first called Wharton City but who Warton was nobody knows. P. O. established May 8, 1881. as Dudleyville. O. O. records in Washington show it changed later to Feldman, q.v.



5



Arizona Territorial Postmarks





# DUNCAN



## Arizona Territorial Postmarks

Town

Type Postmark Code  
present)

Duncan – Graham Co. (1883-1990; Greenlee Co. 1909—


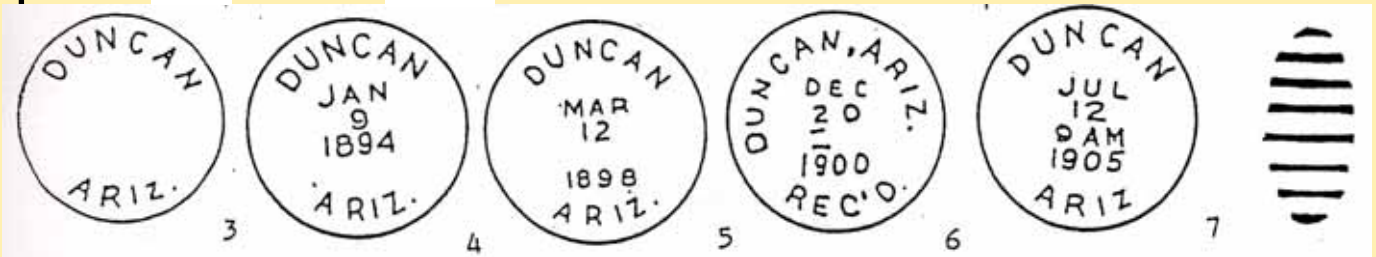

- 1 OV1b1S1B26x43
- 2 C31eN1RRB29
- 3 C1bN1BBR27½
- 4 C1bN1B28½
- 5 C1bT2B28½
- 6 C1b'16T2B28½
- 7 C1bT1B29
- 8 C1bT1B28½
- 9 4-Bar
- 10 C31b'17N1B31

**Duncan**

**Graham County**

**U. S. G. S. Map, 1923**

In T. 8 S., R. 32 E. Elevation 3,642 feet. An early settlement. Formerly a heavy cattle shipping point. On Gila river about 25 miles above Solomonville. Close to New Mexico line, on old Arizona and New Mexico R. R. Named in 1883 for James Duncan a director Arizona Copper Co. Ws first called Purdy, q.v. P. O. established as Duncan October 11, 1883, Charles A. brake, P. M.



# DUNCAN

8 & 9



## Arizona Territorial Postmarks



# ELLISON



## Arizona Territorial Postmarks

**Town**

**Type** **Postmark Code** Ellison – Gila Co. (1897—1907)

- 1 M
- 2 C1bN1B28

**Ellison Gila County Map, Tonto, N. F., 1926**

In sec. 10, T. 8 N., R. 15 E. Named for Jesse W. Ellison, stockman, who grazed cattle in this region and on the Apache reservation and had his headquarters here. Came to Arizona, 1886, with a heard of cattle which he shipped by rail from Texas to Bowie Station where he unloaded and drove across to Tonto Basin. Settled on Ellison creek, later moved to the "Q" ranch southwest of Pleasant valley. Died, Phoenix, January 21, 1924. One of his daughters married Governor G. W. P. Hunt. P. O. established at ranch, July 27, 1897. Jesse W. Ellison, P.M.



2





# FLAGSTAFF



**Town**

**Type Postmark Code Flagstaff – Yavapai Co. (1881-1891); (1891-present)**

1	C1bN1B22½	11	C1bN1B28½
2	C1aN1RRB26	11A	C1bS1RBB29½
3	C1bN1BBR26	12	C1bN1B27
4	C1bN1BBR26½	13	C1bT1B28½
5	C21eN1RRB28½	14	C1bT1B29
6	C1bN1BBR26½	14A	SL (Reg)
7	C1eS1RRB32	15	C1b`16T1B28
8	C1bN1B27	16	C1bT1B29
9	C1bN1B27	17	C1bT1B30
10	C1bN1B27½	18	C31b`17N1RRB32

**Flagstaff Yavapai County G. L. O. Map, 1892-1923**

Elevation, 6,935 feet. County seat at base of San Francisco mountains. The famous Lowell Observatory and one of the State Teachers' Colleges are located here. Latter was first erected as a Territorial Reform school but when completed was turned into a Teachers' College.

Lieut. Beale first camped at Leroux spring near the town, April 15, 1858. Banta says "it was first called Antelope spring, later known as 'Old Town Spring.'"

"I will tell you how the town came to be so named. We were trying to get a post office and had to have a name. The spring to the west was then called 'Flagpole spring.' Later known as 'Old Town Spring.' It was named Flagpole, because a flagpole had been put up some time before by the militia boys who came through here. It was about 50 feet long and was put into the top of the highest pine tree nearest the spring, and laced to the tree by rawhide thongs. Doc Brannen finally said, 'how about calling it Flagstaff?' We all agreed and so it was named. The original pole fell down shortly after I came here." Ed Whipple in *Coconino Sun*, Dec. 7, 1928.

Rev. J. T. Pierce, first minister in Flagstaff, writes: "I remember very well when I reached Flag in the fall of 1882 of hearing the flagstaff story. It was a young pine tree stripped of all its branches and a pole spliced to its top to which a flag was fastened. It stood close by the spring in Old Town." *Coconino Sun*, March 12, 1929.

The Flagstaff Chamber of Commerce gives the following, undoubtedly correct: "In June, 1876, a party of immigrants from Boston came on westward after a failure to settle in the Little Colorado valley. One of the party tells of stripping a small pine tree and raising a flag upon it. Around this extemporized flagpole the party celebrated on July 4, 1876. Thus the name Flagstaff was attached to the spring and was retained on the establishment of a construction camp of the Atlantic and Pacific R. R., 1882. This same year, E. E. Ayer built a saw mill in the settlement." Read McClintock's story of the event.

Old timers at Flagstaff insist that "Doc" Brannen was the first postmaster. Washington records tell a different story. P. O. established at Flagstaff, Feb. 21, 1881, Thomas McMillen, P. M., P. B. (Doc) Brannen was his successor, May 23, 1881.

Town incorporated June 4, 1894. Atlantic and Pacific R. R. arrived in the summer of 1882.

It is an interesting coincidence that there is a town and post office in Somerset county, Maine, which received its name in exactly the same manner. Benedict Arnold, on his way to capture Quebec, 1775, erected a flagpole over his camp which later was snowed in for some months. The pole stood for many years marking the spot of Arnold's camp. A town gradually grew up about it which was and still is, called Flagstaff.



# FLAGSTAFF




Town

Type Postmark Code

Flagstaff – Yavapai Co. (1881-1891); (1891-present)

1	C1bN1B22½	11	C1bN1B28½
2	C1aN1RRB26	11A	C1bS1RBB29½
3	C1bN1BBR26	12	C1bN1B27
4	C1bN1BBR26½	13	C1bT1B28½
5	C21eN1RRB28½	14	C1bT1B29
6	C1bN1BBR26½	14A	SL (Reg)
7	C1eS1RRB32	15	C1b16T1B28
8	C1bN1B27	16	C1bT1B29
9	C1bN1B27	17	C1bT1B30
10	C1bN1B27½	18	C31b17N1RRB32



# FLAGSTAFF

8 & 9



## Arizona Territorial Postmarks





# FLAGSTAFF

11 & 15



## Arizona Territorial Postmarks

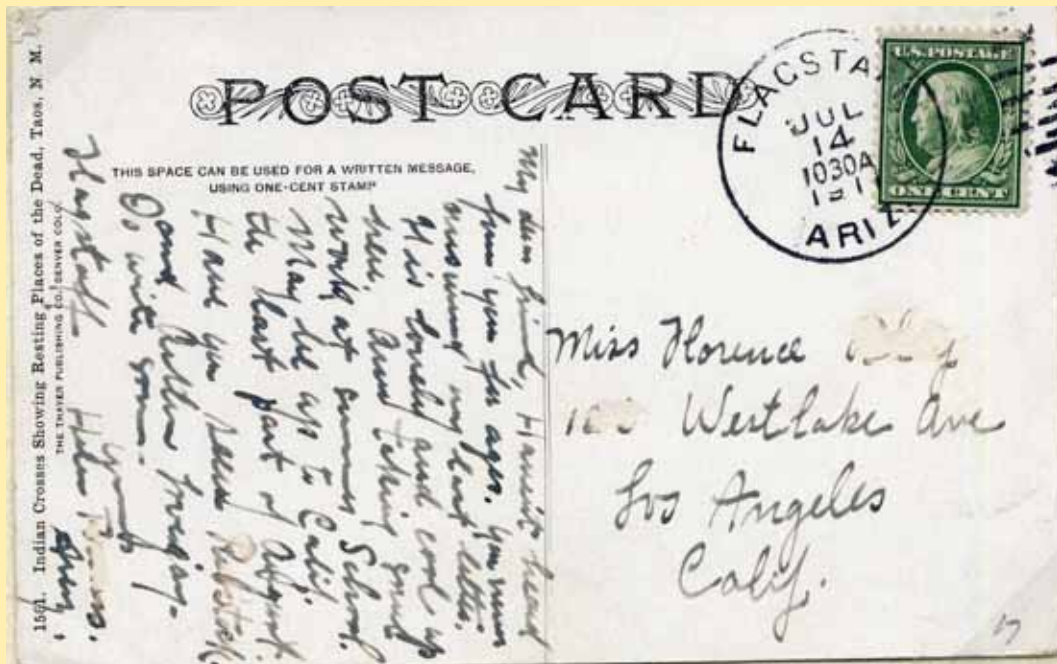


# FLAGSTAFF

16 & 17



## Arizona Territorial Postmarks



# FORT APACHE



**Town**

**Type** Postmark Code      Fort Apache – Apache Co.    (1879—896); Navajo Co. (1895-present)

- 1      C31e10N1RRB26½
- 2      C31eN1B27
- 3      C31eN1B28
- 4      CleN1B24
- 5      C1bT1B28
- 6      C1bT1B29

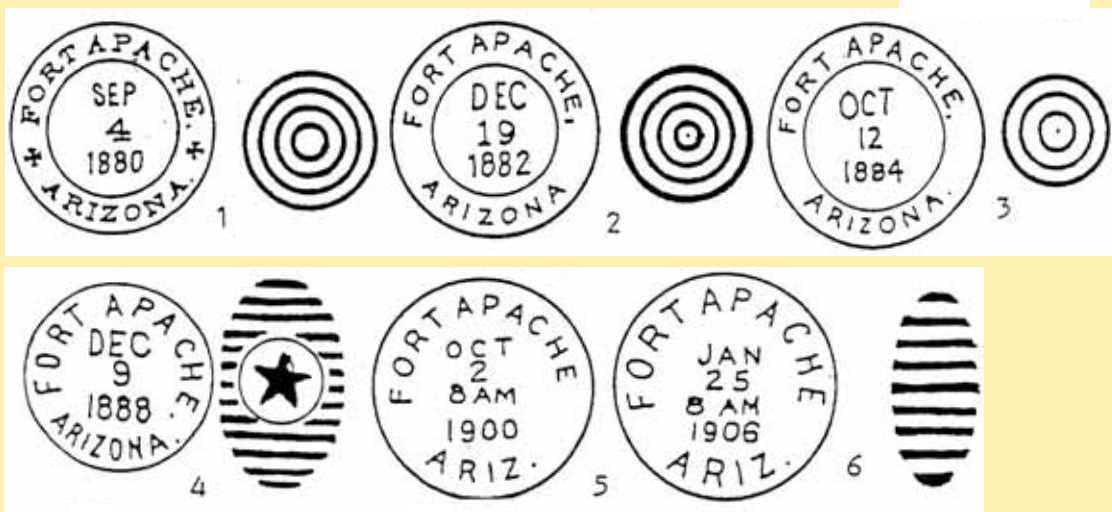
**Fort Apache      Apache/Navajo County**

In east-central part of State. Original area established by War Dept., January 31, 1870, “as a reservation for the roving Apache Indians of New Mexico and Arizona.” Area laid out on advice of Col. Green, 1st. Cavalry, in consultation with Vincent Collyer, U. S. Indian Commissioner, who visited Camp apache in September 1871. Executive order establishing it issued by President Grant, November 9, 1871.

Variouly called “White Mountain Apache” of “Apache Indian Reservation.” Used principally by the White Mountain (Coyoteros) and Tonto Apaches. The Warm Springs and Chiricahua apaches also used it prior to their removal to Florida. Reservation later divided.

“The northern part was designated as Fort apache Indian Reservation and the southern as the San Carlos Indian Reservation. These are the proper designations.” Letter, Commissioner of Indian Affairs, October 3, 1928. Area of both about 5,000,000 acres.

According to historians, Coronado came up the San Pedro river, 1539-40, bound for Cibola and passed a few miles east of Fort apache. In his diary he calls the region “The Wilderness.”



Arizona Territorial Postmarks



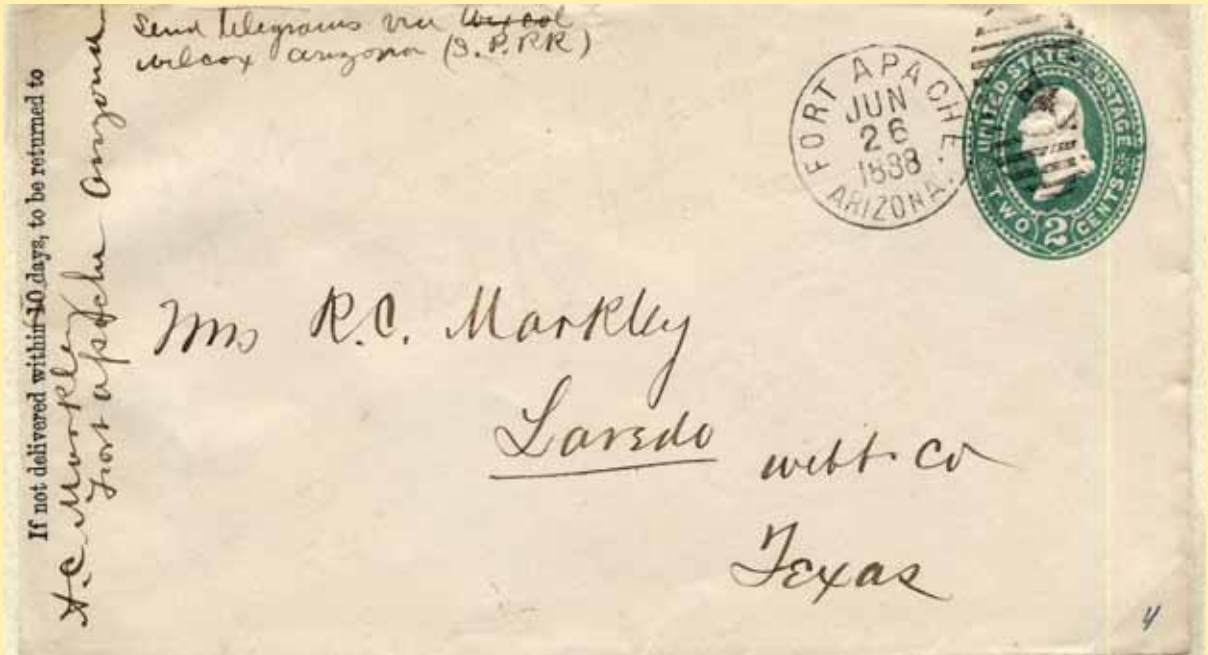


# FORT APACHE

1 & 4



## Arizona Territorial Postmarks



# FORT APACHE

5



## Arizona Territorial Postmarks



# FORT DEFIANCE

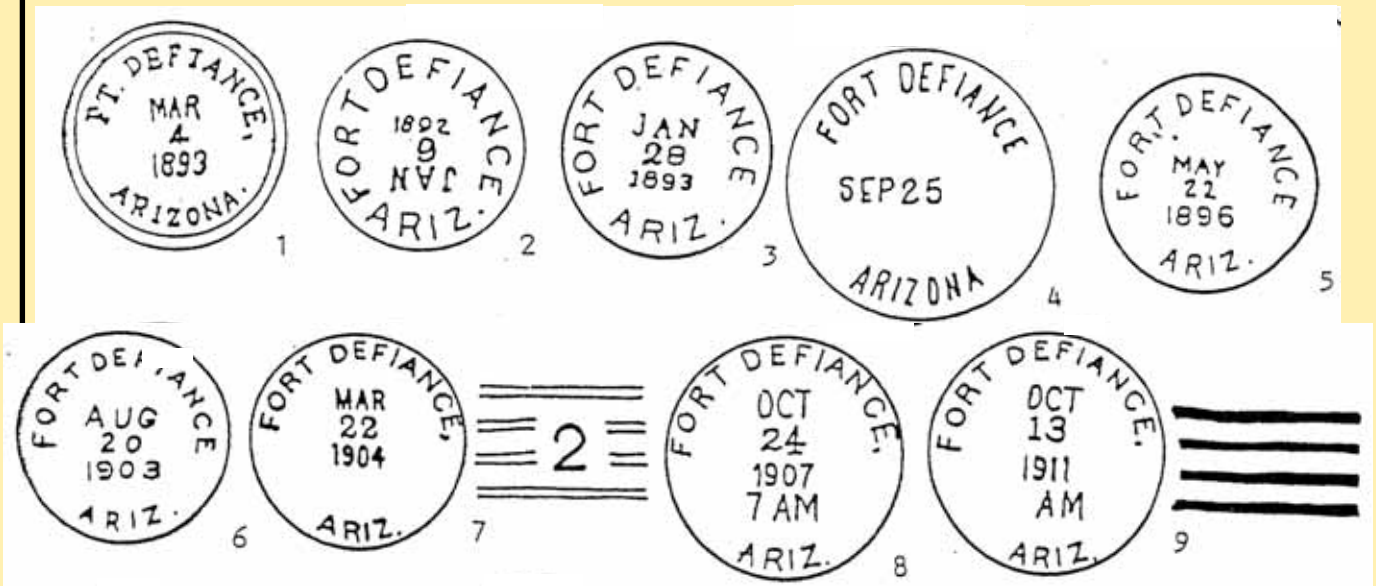


## Arizona Territorial Postmarks

**Town**  
**Type** **Postmark Code**      **Fort Defiance – Apache Co.**      **(1880-1881; 1883—present)**

- 1      C21eN1RRB28
- 2      C1bN1BBR27
- 3      C1bN1BBR27½
- 4      C1eS1B34
- 5      C1bN1B28
- 6      C1bN1B27½
- 7      Doane Ty. 2/2
- 8      C1bT1B31
- 9      4-Bar

**Fort Defiance**      **Apache County**  
 Elevation 5058 feet. First post office April 9, 1856, John E. Weber P. M.





# FORT DEFIANCE

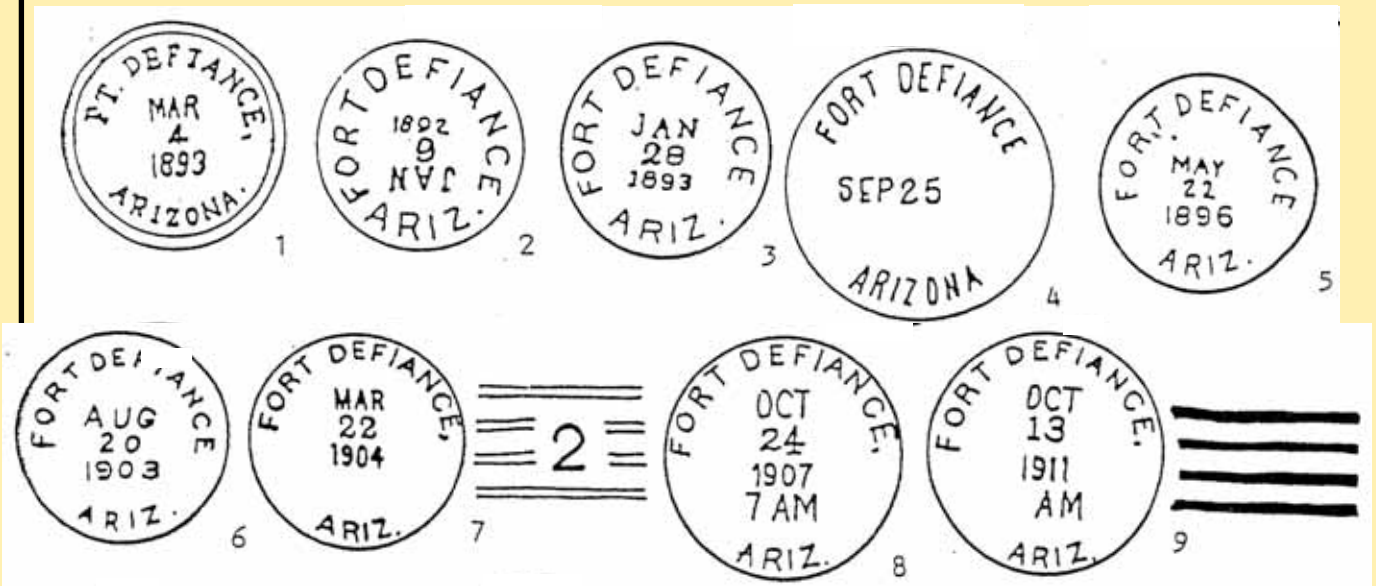


## Arizona Territorial Postmarks

Town  
**Type Postmark Code Fort Defiance – Apache Co. (1880-1881; 1883—present)**

- 1 C21eN1RRB28
- 2 C1bN1BBR27
- 3 C1bN1BBR27½
- 4 C1eS1B34
- 5 C1bN1B28
- 6 C1bN1B27½
- 7 Doane Ty. 2/2
- 8 C1bT1B31
- 9 4-Bar

**Fort Defiance Apache County**  
 Elevation 5058 feet. First post office April 9, 1856, John E. Weber P. M.



# FORT THOMAS

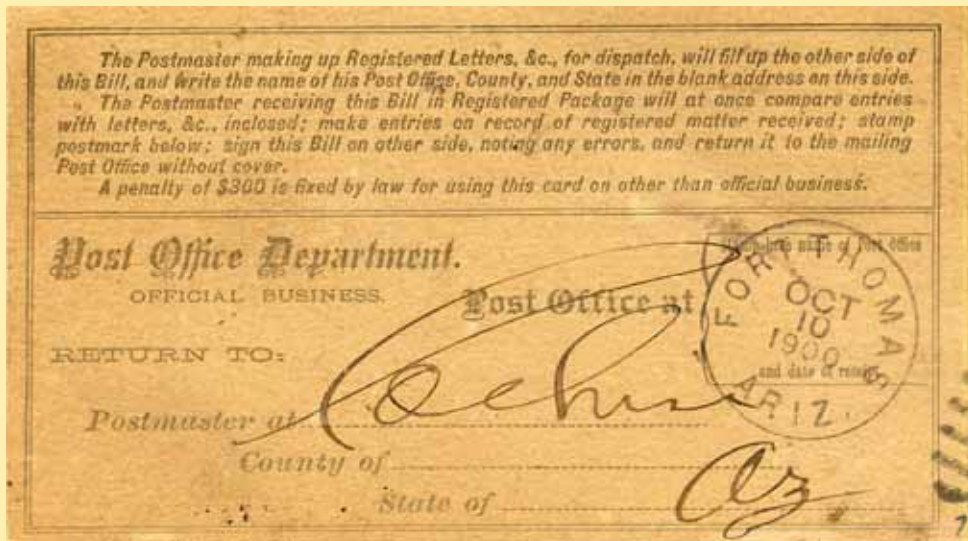
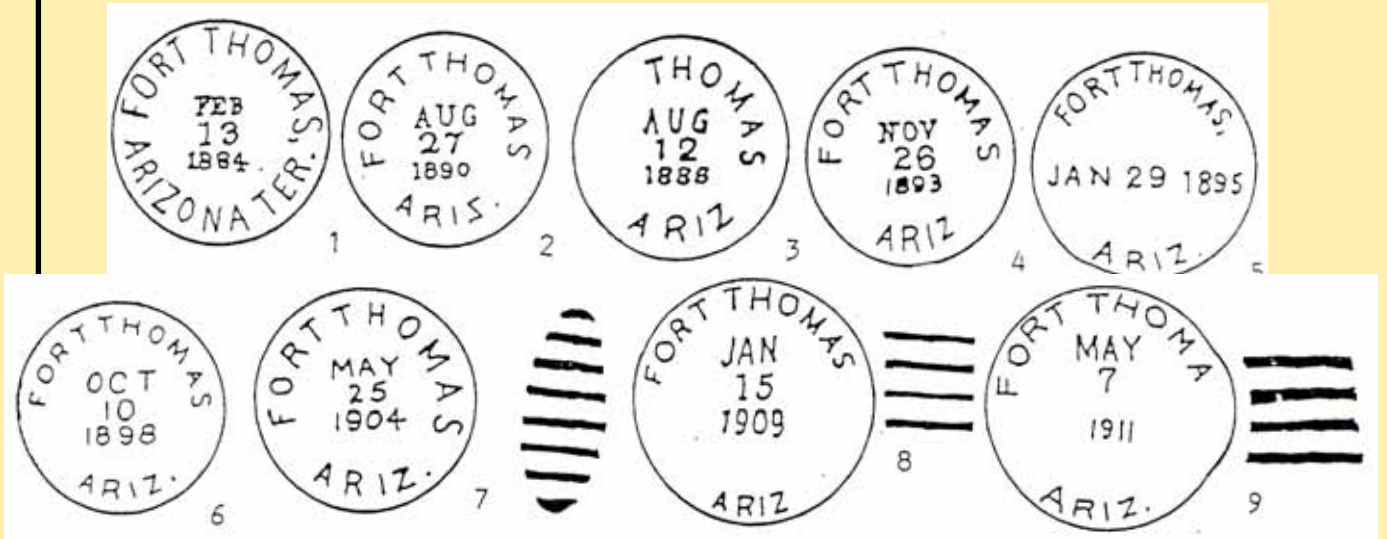


## Arizona Territorial Postmarks

**Town**  
**Type** **Postmark Code**      **Fort Thomas – Graham Co.**      **(1882—present)**

- 1      C1fN1BBR28½
- 2      C2bN1BBR27
- 3      C1bN1BBR28
- 4      C1bN1BBR27½
- 5      C1bS1B28½
- 6      C1bN1B27½
- 7      C1bN1B29
- 8      4-Bar
- 9      4-Bar

**Fort Huachuca**      **Cochise County**  
 Elevation 2705 feet. Started as Camp Thomas, changed to Fort Thomas in 1877. First P. O. March 5, 1875, Thomas McWilliams P.M.



1  
7



# FREDONIA



Town

Type Postmark Code Fredonia – Coconino Co. (1822—present)

- 1 C1bN1B28
- 2 Doane Ty. 2/1
- 3 4-Bar

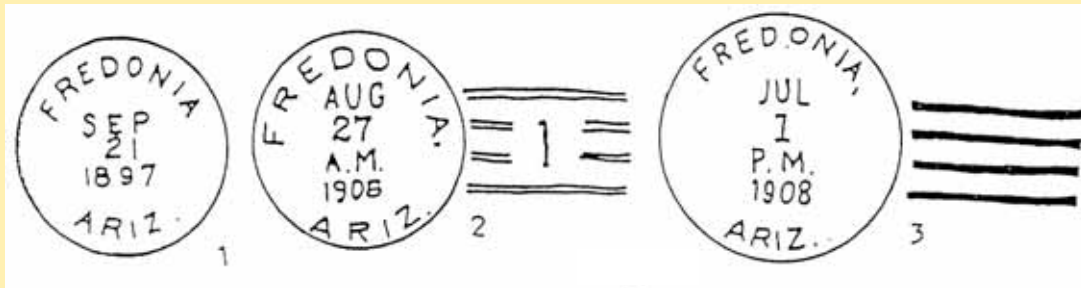
**Fredonia Cochise County U. S. G. S. Map, 1923.**

In sec. 17, T. 41 N., R. 6 W. Town east side Kanab creek. About 3 miles south of Utah line. "Name suggested by Erastus Snow because many of the residents were from Utah seeking freedom from Federal laws against polygamy."

The most northerly town in Arizona. Settled, 1865, by people from Kanab. It should probably have been spelled "Free-donia" but many years of usage has settled that.

"According to local authorities, Mormons living in Kanab, Utah, sent their extra wives across the state line to Fredonia in Arizona, to make it hard for U. S. Marshals to find and arrest them. The name is a combination of 'Doña'—a woman, and 'free' forming the word Fredonia. This information I secured from the *Daughters of the Pioneers* in Kanab. Said to have been first called Hardscrabble." Letter, W. G. Mann, Forest Service, Kanab.

P. O. established April 6, 1892, William S. Lewis, P. M.



3



Arizona Territorial Postmarks





# GILA BEND




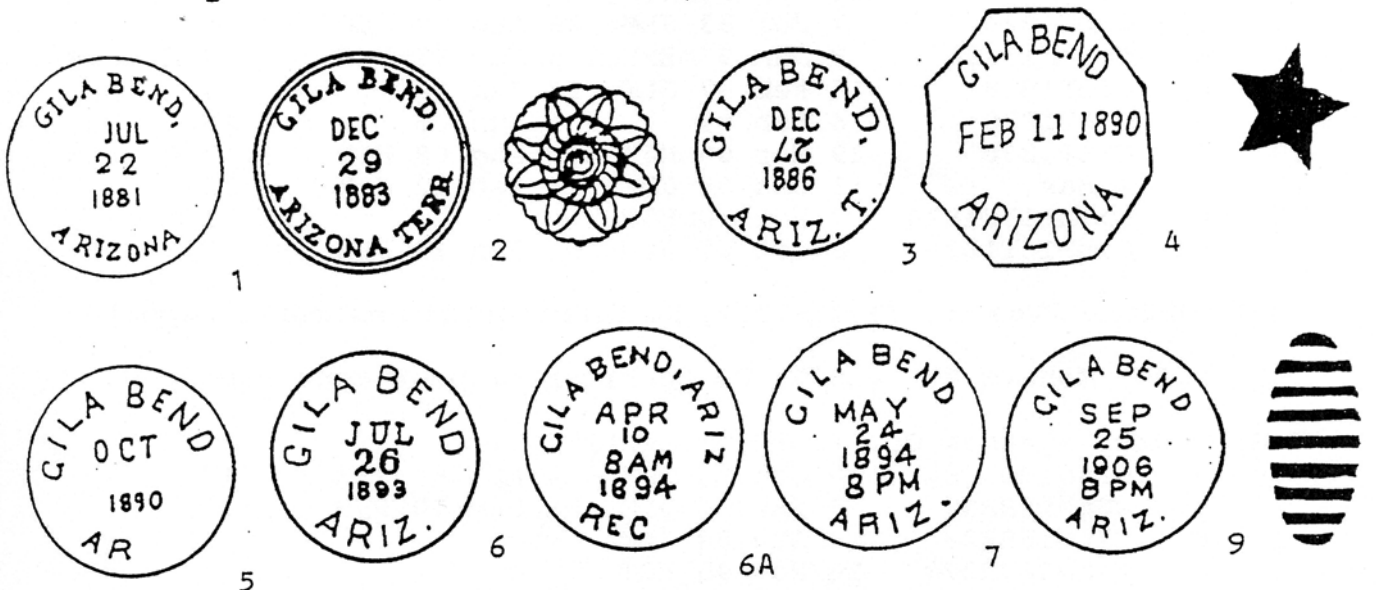
## Arizona Territorial Postmarks

Town	Type	Postmark Code	Gila Bend	Maricopa Co.	(1880—present)
	1	C1eN1RRB28½			
	2	C21nN1RRB28			
	3	C1cN1RRB26			
	4	OC1eS1B31			
	5	C1bN1BBR27			
	6	C1bN1BBR27			
	6A	C1b'16T1B28½			
	7	C1bT1B28½			
	8	M			
	9	C1bT1B27½			
	10	4-Bar			
	11	SL (REG)			

**Gila Bend**                      **Maricopa Co.**                      **G. L. O. Map, 1921.**

Town on S. P. R. R. about 35 miles west of Maricopa. Elevation 736 feet.

“Named from its proximity to so-called “Great Bend” on Gila river which comes in from north and resumes its westerly flow at this point. About 1925 railroad shortened it to Gila to save telegraphing.” Letter, S. P. Agent, Gila. The “Gila Bend” of 1877-1880, was a well known stage station on the river about 6 miles north of present railroad station. Poston in Apache Land says: “Arrived at last at Gila Bend Our river journey comes to end. Tis wise to stop here, wheels to tauter To rest and fill the cans with water.” P. O. established May1, 1871, Albert Decker, P.M.





# Arizona Territorial Postmarks



## GILA BEND

3



# GLENDALE



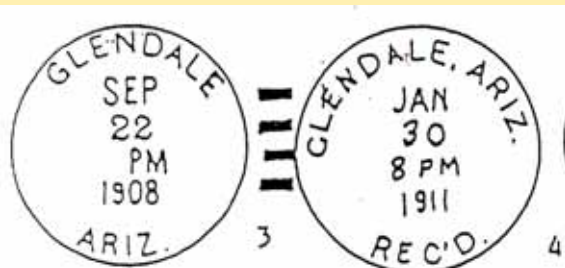
**Town**

**Type** **Postmark Code** **Glendale** **Maricopa Co.** (1892—present)

- A C1bT1B27½
- 1 C1bN1B27½
- 2 CibT1B29
- 3 4-Bar
- 4 C1b'16T1B31

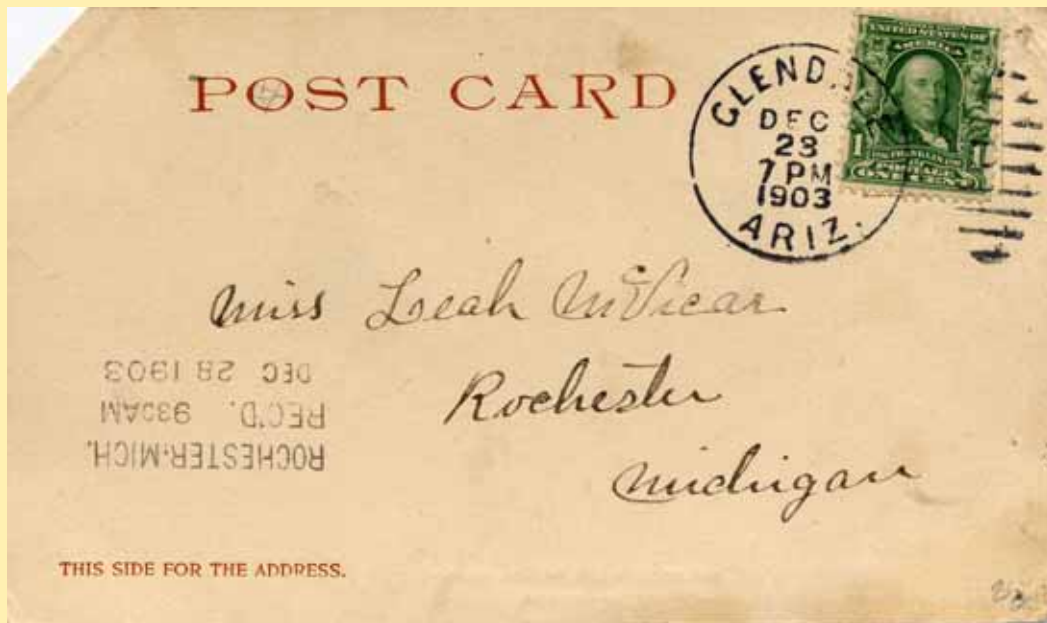
**Glendale** **Maricopa Co.** **U. S. G. S. Map, 1923.**

Elevation, 1,154 feet. In T. 2 N., R. 2 E. On Ash Fork branch A. T. & S. F. R. R. 8 miles northwest of Phoenix. Important cot-ton, hay and farming center. *Arizona Magazine*, Aug., 1913, says: "Town established 1892 by New England Land Co. Set-tlement was made by some members of the 'Church of Brethern' from Illinois, who sent B. A. Hatzel out to locate place for them. He chose this spot, named the town, and bought 360 acres of land for the site. There is a prohibition clause in every deed. On May 20, 1921, citizens donated 10 acres of land to the U. S. for a poultry experiment station."



Glendale Dec 23 1903  
Miss Leeah M Vicar Rochester Michigan  
Merry Xmas & happy new year form your aunt Mrs.  
Robt Gusdale

2



Arizona Territorial Postmarks





# GLENDALE



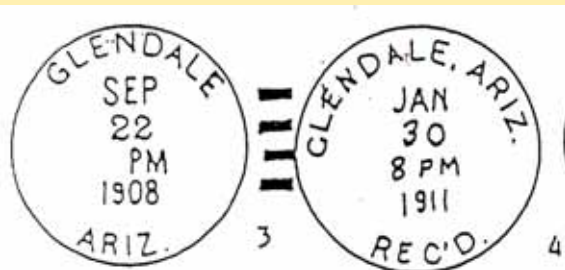
Town

Type Postmark Code Glendale Maricopa Co. (1892—present)

- A C1bT1B27½
- 1 C1bN1B27½
- 2 CibT1B29
- 3 4-Bar
- 4 C1b'16T1B31

**Glendale Maricopa Co. U. S. G. S. Map, 1923.**

Elevation, 1,154 feet. In T. 2 N., R. 2 E. On Ash Fork branch A. T. & S. F. R. R. 8 miles northwest of Phoenix. Important cot-ton, hay and farming center. *Arizona Magazine*, Aug., 1913, says: "Town established 1892 by New England Land Co. Set-tlement was made by some members of the 'Church of Brethern' from Illinois, who sent B. A. Hatzel out to locate place for them. He chose this spot, named the town, and bought 360 acres of land for the site. There is a prohibition clause in every deed. On May 20, 1921, citizens donated 10 acres of land to the U. S. for a poultry experiment station."



Glendale Dec 23 1903  
Miss Leeah M Vicar Rochester Michigan  
Merry Xmas & happy new year form your aunt Mrs.  
Robt Gusdale

3



Arizona Territorial Postmarks



# GLOBE



## Arizona Territorial Postmarks

Town	Type	Postmark Code	Globe	Pinal Co.	(1876-1881; Gila Co. 1881—present)
	1	C1bA1BBR26		16	C1bN1b27½
	2	C1bN1B24½		17	C1bT1B27
	3	Cle2S1B30		18	C1bN1B27
	4	C1b'16T1B31½		19	C1bT1B27½
	5	EX (W. F.)		20	C1bT1B29½
	6	SL (REG)		21	C31e'17N1B29
	7	SL		22	C1b'T6B23
	8	C41b1ON1B29		23	C1b'16T128½
	9	Cle1N1RRB30		24	C1b'T6B23
	10	OC3b11N1RRB31		25	C1b'T6B23
	10A	C1b'16T1RB25½		26	C1bT7B25
	11	C1bN1b26		26A	C1b'16T1B30
	12	C1bN1B26½		27	C31b'17N1B29
	13	OC31b11N1RRB31		28	SL
	14	C1bN1B27½		29	C31b'15N1B31
	15	OC31b11N1RRB33			

**Globe** Pinal Co. / Gila Smith Map, 1879; Globe City, G. L. O., 1921, Globe.


Elevation, 3,507 feet. County seat, Pinal county. Originally called Globe City. An important copper mining center. Named for Globe mine, located in 1873 by Anderson brothers.

“First mines were silver and very rich. At a point on Pinal creek now called Radium, a prospector picked up a large globe or ball of silver, perfect in shape, and about 9 inches in diameter. It was 99 per cent pure, and valued at over \$12,000. From this the camp received its name.” The above is the commonly accepted story of the origin of the name Globe. Another and more likely story is to the effect that one of the discoverers when asked as to its extent said: “Why man, she’s as big as the whole globe.”

The *Silver Belt* of May 2, 1878, says: The town was laid out in 1876 by Surveyor A. J. Pendleton and officially designated by the name Globe on May 1, 1878. At first they sought only for silver, throwing aside as worthless ore that which later, as the silver veins played out, proved to be copper of high values. Up to 1929, district had produced over \$10,000,000 worth of gold and silver, but over \$360,000,000 in copper. P. O. established Dec. 22, 1877, Edwin M. Pearce, P. M.



# GLOBE



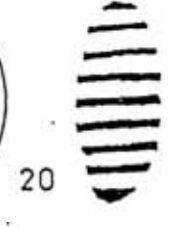
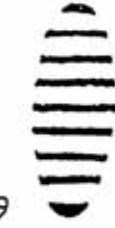
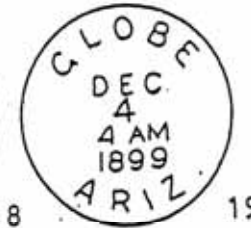



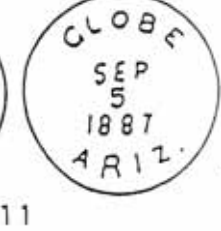

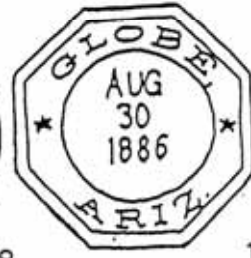
GLOBE, ARIZONA,

MAY 14 1883

GLOBE, ARIZ.

MAY 6 1885


REGISTERED



GLOBE, ARIZ.

DEC 14-10

7-30 PM



28

29

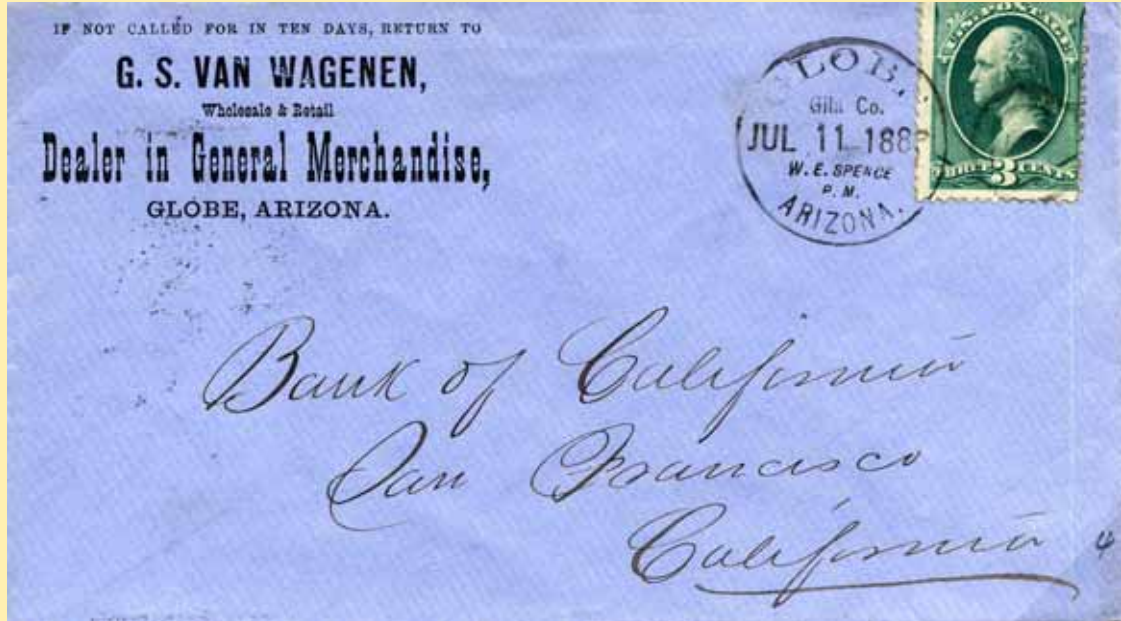


# GLOBE

4 & 13



## Arizona Territorial Postmarks



# GLOBE

4 & 13



## Arizona Territorial Postmarks





Arizona Territorial Postmarks



Globe Aug 16 1893

Indian Agent San Carlos A. T.

Pinal Ranch A. T. Aug 15, 1898

Indian Agent, San Carlos, A. T.

Dear Sir Will you be kind enough to send two or three scouts over and take the Indians away from our place. There are about - 200 here and they dog our stock considerable and are a general nuscence. Some of them have been here two weeks.

Our place is 18 miles west of Globe on the Silver King trail. Yours I. V. Craig







## Arizona Territorial Postmarks



Pinal Ranch A.T.

Aug. 13, 1899.

Indian Agent,

San Carlos, A.T.

Dear Sir.—

Will you be kind enough  
to send two or three scouts  
over and take the Indians  
away from our place.

There are about 200 here  
and they dog our stock  
considerable and are a  
general nuisance.

Some of them have been  
here two weeks.

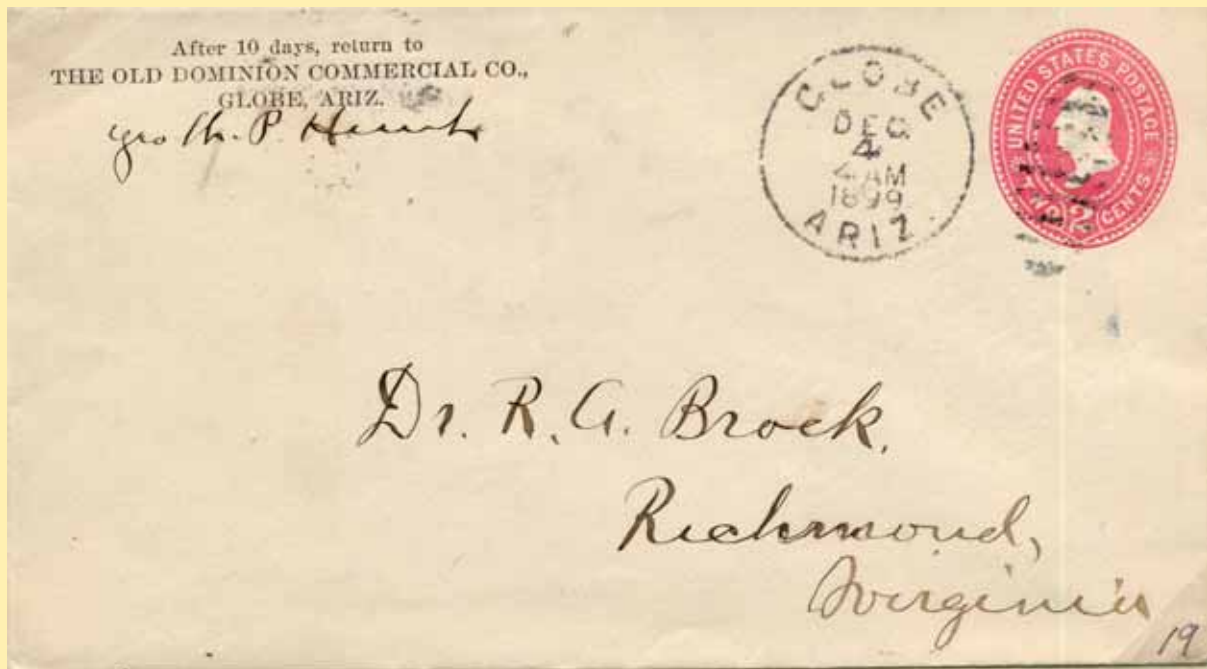
Our place is 18 miles west  
of Globe on the Silver King trail  
Yours, Orion Craig.

# GLOBE

17 & 19



## Arizona Territorial Postmarks

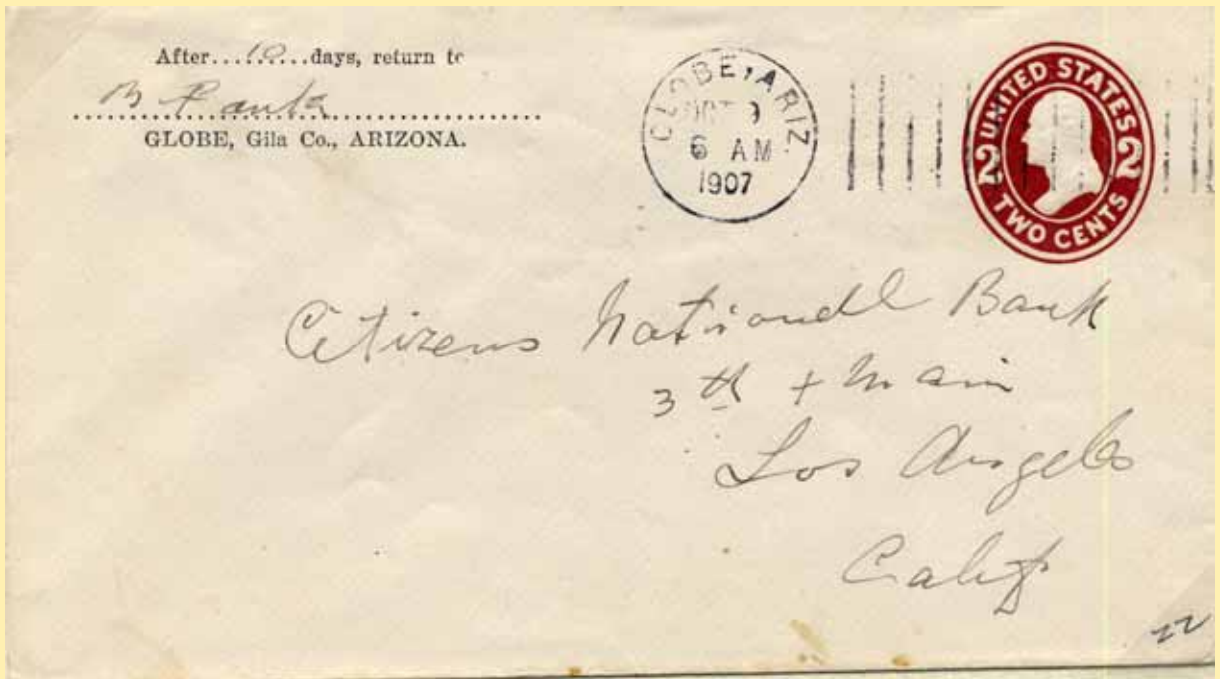


# GLOBE

20 & 22



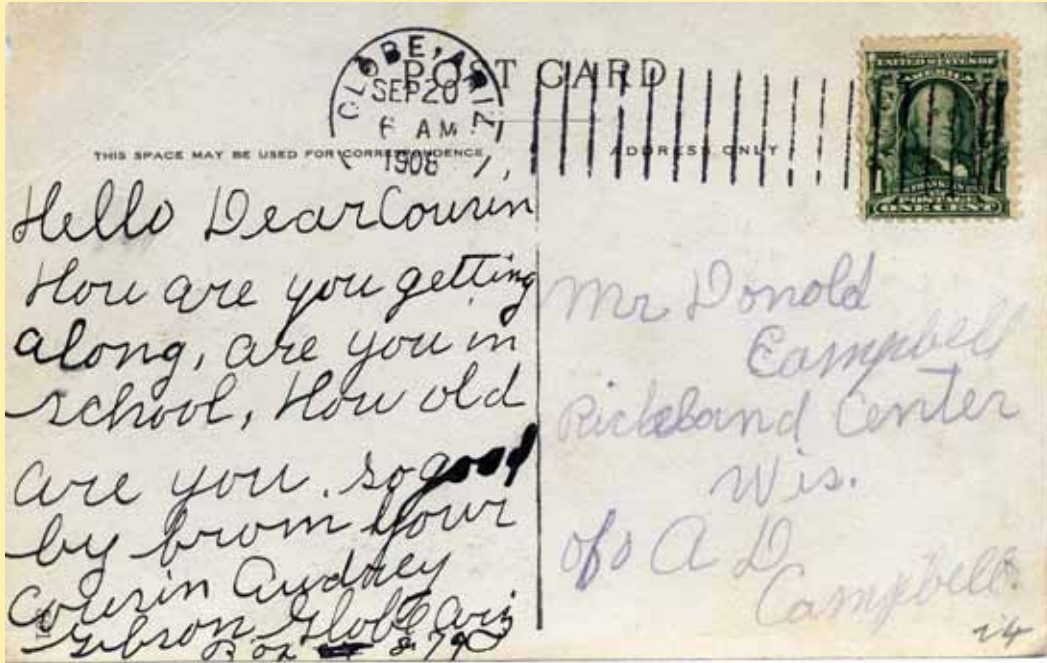
## Arizona Territorial Postmarks







Arizona Territorial Postmarks





Arizona Territorial Postmarks



Copyright 1908 by West Coast Art Co., Los Angeles, Cal.



Globe, Arizona



**GLOBE, ARIZONA**  
Gila County

Globe, with a population of 12000 people, is the county seat of Gila County and is called the Copper City of the Southwest. The Old Dominion smelter alone turns out nearly four million pounds of copper per month. It is not only one of the most prosperous cities in the territory but is also one of the most tightly. Its streets are broad and well kept; its electric and gas plants up to date; and its water works, owned by the city, supply its people with pure mountain water. Its hotels are strictly located and first class. Its business houses, department stores and restaurants are unequalled. Globe has seven churches, six school buildings, employing twenty-five teachers, and a courthouse costing \$75,000.

There are in the immediate vicinity of Globe thirty-five mining companies at work, twenty-three of which are operating producing mines; the others are in different stages of development. Some of the most important mining companies are The Old Dominion, Arizona Commercial, Superior and Union, Exploration Mining Co., Globe Consolidated, Inspiration, Black Warrior, Keweenaw, Live Oaks, Cudoba, Miami, Gibsons Carter and many others.

Some seven miles west of Globe are located various promising gold mines. Recent development along the great gold ledge has caused a rush of goldbugs to that section and much gold ore is now taken out and shipped.

Globe is reached by the Gila Valley, Globe and Northern Railroad from Bisbee on the Southern Pacific. The railroad is now extending its lines to the mines of the Miami where the new town of Cudoba has sprung up. The company is also building north by way of the Roosevelt Dam and Globe will soon be connected by rail with the big mining country of the Tomba Basin and Payson where gold and copper lies untouched awaiting transportation facilities.

**COME TO GLOBE AND WATCH US GROW.**

Globe Jan 31 1912

Mrs. Val Goeglen Goldfield, Colo. Box 223

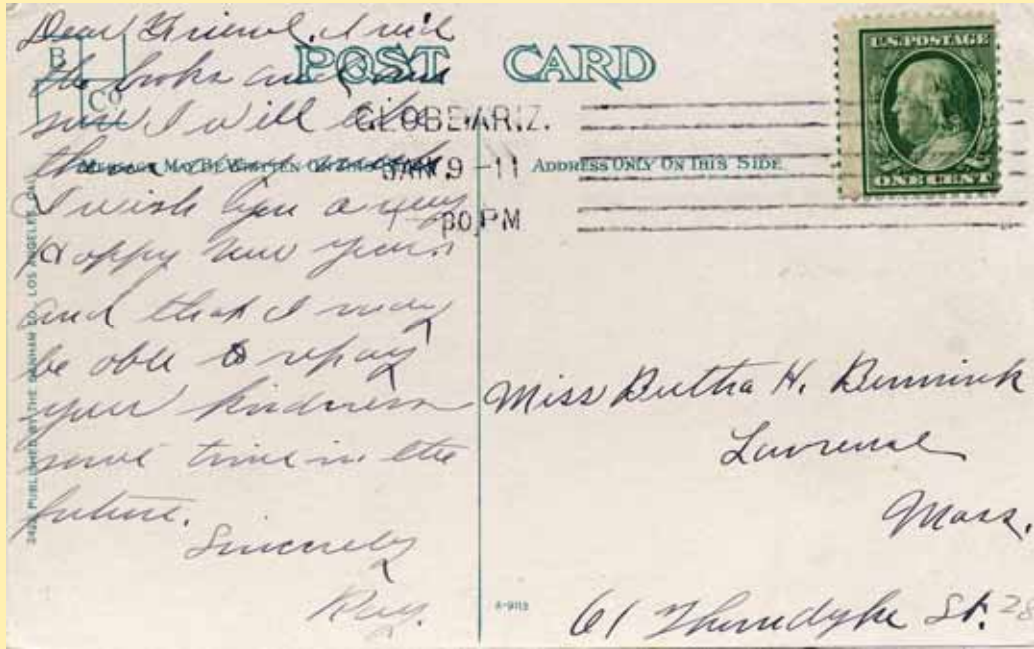
Jan 30-12 Dear Folks - You sure must have had some fire up there. I'll bet Goldfield looks deserted now sure enough. Are having regular summer weather now. Everybody well. hope all of yu are the same. m With love & best wishes Walt.

FOLDOUT POST CARD





Arizona Territorial Postmarks





# GOLDROAD



**Town**

**Type** Postmark Code **Goldroad** **Mohave Co.** (1906—1925)

- 1 Doane Ty. 3/1
- 2 4-Bar

**Goldroad** **Mohave Co.** **U. S. G. S. Map, 1923.**

In T. 19 N., R. 20 W. In western part of country about 15 miles east of Colorado river. "Jose Jerez, a Mexican grubstaked by Sheriff Levin in May, 1900, was camped on the Beale road. He idly tapped a rock near him with his hammer and developed one of the great old mines of the west, hence the name." McClintock.

Original papers for the mine call it "Gold Roads." The "s," however, was dropped in time. P.O. established March 4, 1906. E. A. Shaw, P.M.



1



Arizona Territorial Postmarks



# GOODWIN




Town

Type Postmark Code Goodwin Yavapai Co. (1894-1915; 1935-1943)

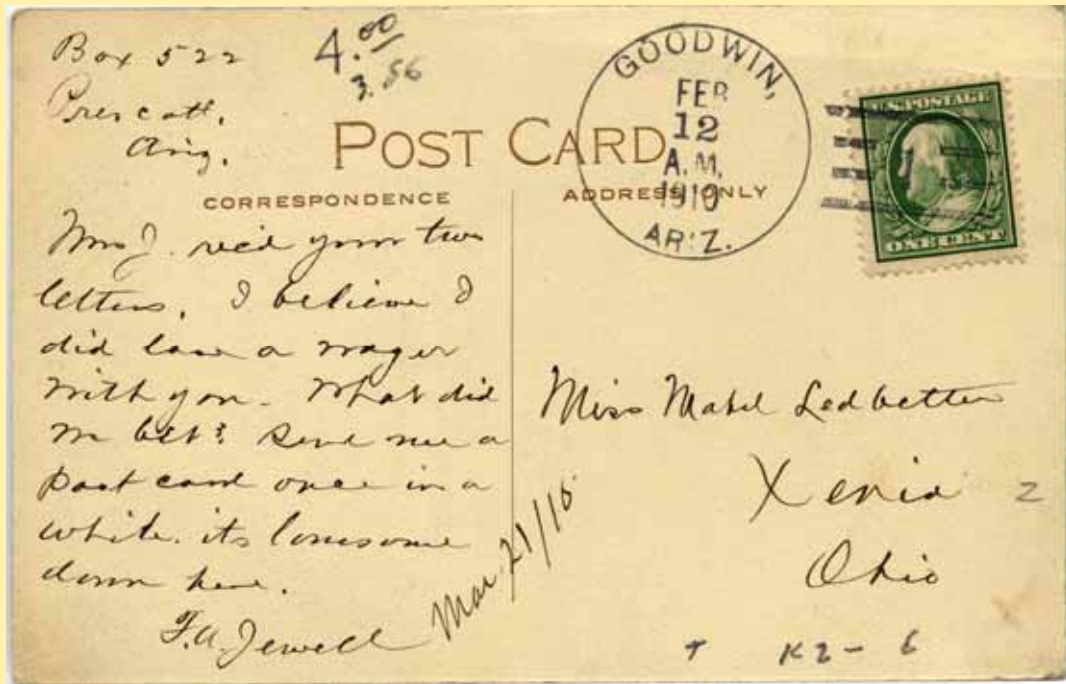
- 1 C1bN1BBR27
- 2 Doane Ty. 3/1

**Goodwin Yavapai Co. G. I. O. Map, 1909.**  
 Mining camp about 4 miles north of Bueno in Prescott N. F. After Gov. Goodwin



Goodwin FEB 12 1910  
 Miss Mabel Ledbetter Xevia, Ohio  
 Box 522 Prescott, Ariz  
 Mrs J. rec'd you two letters. I believe I did have a wager with you. What did we bet? Send me a post card once in a while. Its lonesome down here. T. A Jewell Mar 21/10

2



Arizona Territorial Postmarks



# GRAND CANYON



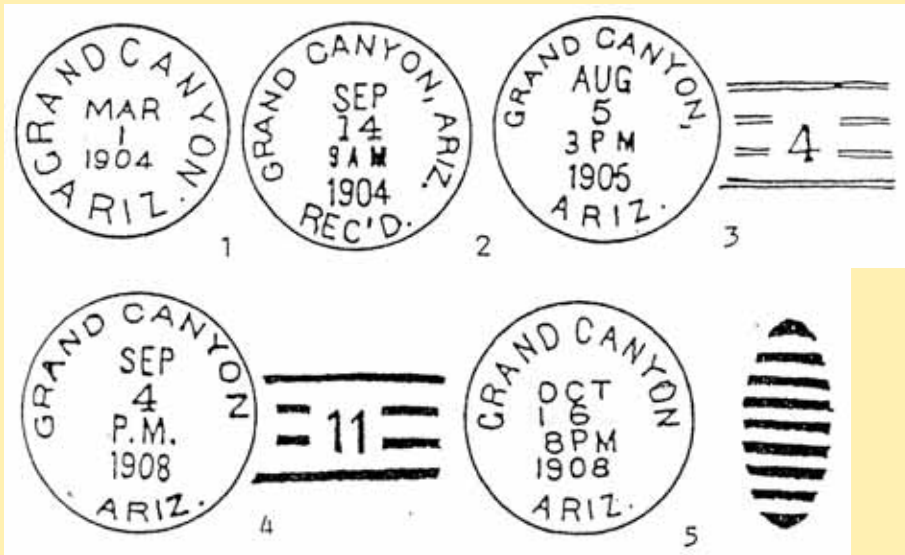
**Town**

**Type** **Postmark Code** **Grand Canyon** **Coconino Co.** (1901-present)

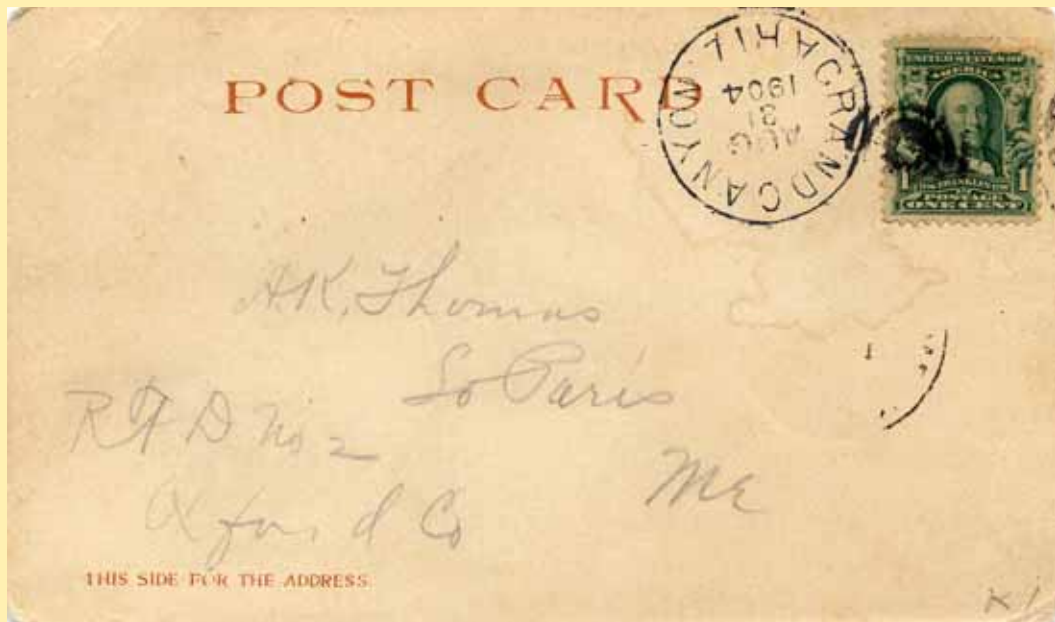
- A M
- 1 C1bN1B27
- 2 C1b'16T1B29½
- 3 Doane Ty. 2/4
- 4 Doane Ty. 3/11
- 5 ClbT1B29½

**Grand Canyon** **Coconino Co.** **Map, Grand Canyon, N.P. 1923.**

Elevation 6,866 feet. Post office and town. Terminal Grand Canyon branch of Santa Fe, 64 miles from Williams. Originally called Hance's Tank. The famous Harvey hotel, "El Tovar," is here. Branch railroad originally built to reach a group of copper mines north of Williams. Plan failed and line was bought by Santa Fe and extended to canyon. P. O. established march 14, 1902, Martin Buggelin, P.M.



1



Arizona Territorial Postmarks



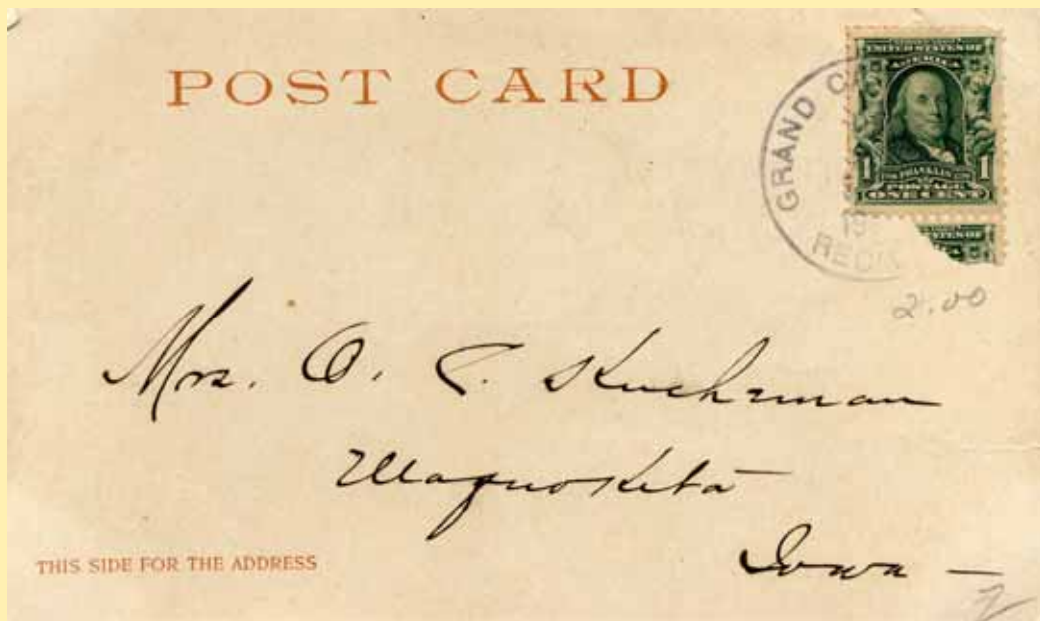


# GRAND CANYON

2



## Arizona Territorial Postmarks

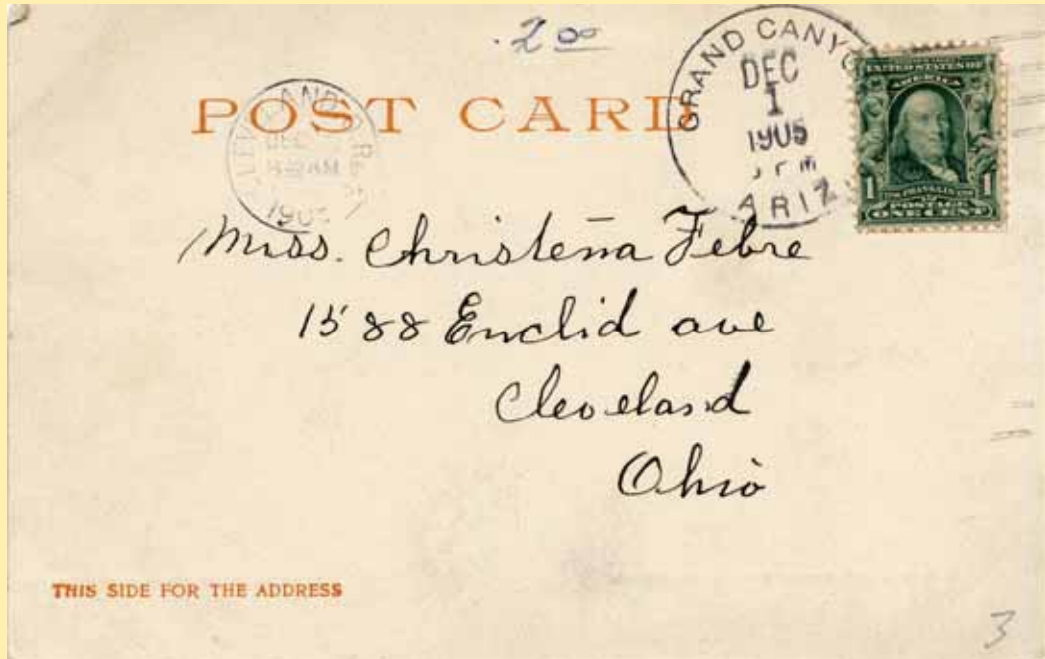


# GRAND CANYON

3 & 4



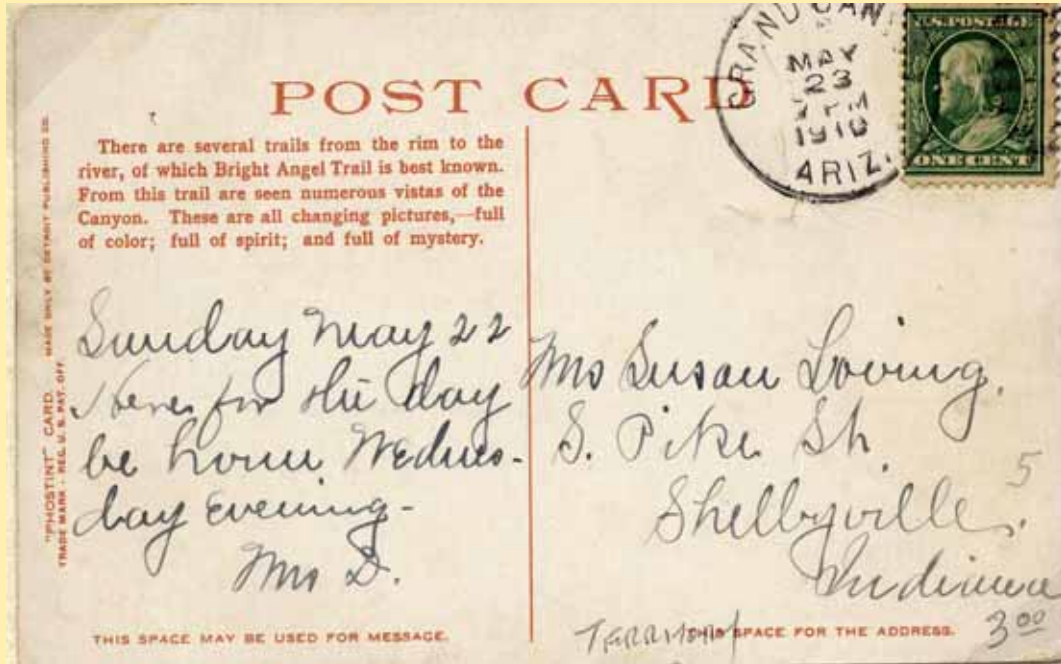
## Arizona Territorial Postmarks



# GRAND CANYON



## Arizona Territorial Postmarks





# GRANDVIEW




Town

Type Postmark Code Grandview Coconino Co. (1903-1908)

- 1 Doane Ty. 2/1
- 2 C31'15N1B31

Grandview Coconino Co.

Trail, Grand Canyon N. P. down south wall of canyon from Grandview point near lat. 36° N., long 111° 59' W., to Colorado river. Decision U.S.G.B.



1



1

Arizona Territorial Postmarks



# GROOM CREEK



## Arizona Territorial Postmarks

**Town**

**Type** Postmark Code Groom Creek Yavapai Co. (1901-1913; 1915-1918; 1938-1942)

1 C1bN1B27½

2 4-Bar

### Groom Creek Yavapai

Prescott N. F. about 8 miles south of Prescott. After R. W. (Bob) Groom, who lived and mined near here for many years. He surveyed the townsite of Prescott. Groom discovered the Stirling mine near Prescott. Was a councilman from "Groomdale" in First and Second Territorial Legislatures. Was buried at Wickenburg. Old records show that over three million dollars in gold was taken from placers on this creek. P. O. established as Groom creek, Aug. 19, 1901, Clara B. Riley, P. M.



1

This card must be neatly and correctly made up and addressed at the post office where the article is registered.  
The postmaster who delivers the registered article must see that this card is properly signed, postmarked, and mailed to the sender.

**Post Office Department.**  
OFFICIAL BUSINESS.  
*Penalty for private use to avoid payment of postage, \$300.*

Postmark of Delivery Office  
  
and Date of Delivery.

RETURN TO:  
Name of Sender Clara B. Riley  
Street and Number, }  
or Post Office Box. }

**PRESCOTT,**  
**ARIZONA.**

